

**SUBMITTAL TO THE BOARD OF SUPERVISORS
COUNTY OF RIVERSIDE, STATE OF CALIFORNIA**



ITEM: 3.42
(ID # 30051)

MEETING DATE:
Tuesday, April 14, 2026

FROM : TLMA-TRANSPORTATION

SUBJECT: TRANSPORTATION AND LAND MANAGEMENT AGENCY/TRANSPORTATION:
Approval of the Plans and Specifications and Authorization to Advertise for Bid for the Construction of the Slurry Seal and Curb Ramp Accessibility Project for Fiscal Year 2026/27 at various locations; CEQA Exempt per State CEQA Guidelines Section 15301; All Districts. [\$8,860,201 Total Cost - Local Funds 100%] (Clerk to Advertise)

RECOMMENDED MOTION: That the Board of Supervisors:

1. Find that the Slurry Seal and Curb Ramp Accessibility Project for Fiscal Year 2026/27 is categorically exempt from the California Environmental Quality Act (CEQA) pursuant to State CEQA Guidelines Section 15301 (c) - Existing Facilities;
2. Approve the plans and specifications for the Slurry Seal and Curb Ramp Accessibility Project for Fiscal Year 2026/27 at various locations in the 1st, 2nd, 3rd, 4th and 5th Districts;
3. Authorize the Clerk of the Board to advertise for bids to be received by the office of the Director of Transportation and Land Management at the Transportation Annex located at 3525 14th Street, Riverside, California 92501. All bids must be received up to the hour of 2:00 p.m., Wednesday, May 6, 2026, at which time bids will be opened; and
4. Direct the Clerk of the Board of Supervisors to file the Notice of Exemption with the County Clerk and the State Clearinghouse for posting within five (5) working days of Board approval.


ACTION:Policy


Dennis Acuna, Director of Transportation 3/24/2026

MINUTES OF THE BOARD OF SUPERVISORS

On motion of Supervisor Perez, seconded by Supervisor Washington and duly carried by unanimous vote, IT WAS ORDERED that the above matter is approved as recommended.

Ayes: Medina, Spiegel, Washington, Perez, and Gutierrez
Nays: None
Absent: None
Date: April 14, 2026
xc: Transp., Recorder, State Clearinghouse, COB/AG

Kimberly A. Rector
Clerk of the Board
By: 
Deputy

**SUBMITTAL TO THE BOARD OF SUPERVISORS COUNTY OF RIVERSIDE,
STATE OF CALIFORNIA**

FINANCIAL DATA	Current Fiscal Year:	Next Fiscal Year:	Total Cost:	Ongoing Cost
COST	\$ 0	\$ 8,860,201	\$ 8,860,201	\$ 0
NET COUNTY COST	\$ 0	\$ 0	\$ 0	\$ 0
SOURCE OF FUNDS: Gas Tax/SB-1 (14.5%), Measure A/Western (63.8%), Measure A/ Coachella Valley (20.3%), City of Riverside (0.9%), City of Hemet (0.1%), City of Menifee (0.3%), and City of Yucaipa (0.1%). There are no General Funds used in this project.			Budget Adjustment: No	
			For Fiscal Year: 26/27	

C.E.O. RECOMMENDATION: Approve

BACKGROUND:

Summary

Slurry seal treatment is provided as a preventative maintenance to extend the life of existing pavement and postpone more costly pavement rehabilitation. Slurry seal treatment seals small cracks, restores lost flexibility to the pavement surface and helps preserve the underlying pavement structure. This project includes various roads located within the communities of Arnold Heights, Air Force Village West, Lake Hills, El Cerrito, Temescal Valley, French Valley, Winchester, Green Acres, East Hemet, Thousand Palms, Vista Santa Rosa, Thermal, Mecca, Oasis, Cherry Valley, and areas near the Cities of Riverside, Lake Elsinore, Menifee, Murrieta, Hemet, La Quinta, Coachella, and Yucaipa. The specific roads are listed in "Attachment 1".

The slurry seal project proposes to apply pavement preservation treatments such as slurry seal, micro-surfacing, and chip seal based on the existing pavement conditions. Slurry seal treatment consists of an application of a mixture of asphalt emulsion, aggregates, water and other additives placed over the existing asphalt pavement surface. This work includes road cleaning, crack repair, crack sealing, asphalt concrete repairs, application of seal coat treatment, installation of new thermoplastic crosswalks, replacement of striping, pavement markings and raised pavement markers. All roads will be swept several times at specified intervals after the slurry has been applied.

The micro-surfacing treatment is similar to the slurry seal except it uses polymer modified and fast setting asphalt emulsion allowing thicker layers to be placed. The thick layer application allows to fill in ruts commonly found on roadways with light to moderate truck traffic.

This project also proposes to reconstruct or upgrade one-hundred-forty-nine (149) existing concrete curb ramps at various locations within the 3rd District, as part of the Transportation Department goal to provide safe and usable pedestrian facilities for all pedestrians and to comply with the Title II of the Americans with Disabilities Act (ADA) requirements. As part of the ADA requirement, curb ramps must be upgraded when adjoining roads are altered through resurfacing or placement of a thick layer of seal coat. The specific curb ramp locations are listed in "Attachment 2."

**SUBMITTAL TO THE BOARD OF SUPERVISORS COUNTY OF RIVERSIDE,
STATE OF CALIFORNIA**

The proposed curb ramp accessibility work will consist of modifying or removing existing concrete curb ramps and placing back ADA compliant concrete curb ramps. Certain curb ramps will be upgraded by installing yellow detectable warning devices (series of small bumps or truncated domes) and making repairs to street landing slopes to meet ADA compliance. Detectable warning devices are used to alert pedestrians who are blind or visually impaired that there is vehicle traffic nearby.

The bid documents include the following bid schedules of work:

Base Bid Schedule:	Slurry Seal and associated work
Alternative Bid Schedule 1:	Curb Ramps and associated work
Alternative Bid Schedule 2:	Repair of Existing Asphalt Concrete Surfaces
Alternative Bid Schedule 3:	Slurry Seal and associated work, City of Riverside
Alternative Bid Schedule 4:	Slurry Seal and associated work, City of Hemet
Alternative Bid Schedule 5:	Slurry Seal and associated work, City of Menifee
Alternative Bid Schedule 6:	Slurry Seal and associated work, City of Yucaipa

If the low bid is approved and concurred by the Cities of Riverside, Hemet, Menifee, and Yucaipa for their respective alternative bid schedule of work, then reimbursement Agreements between the Cities and the County will be submitted to the Board of Supervisors for approval prior to or concurrent with the award of the construction contract.

The Transportation Department will select the contractor based upon the lowest responsive and responsible bid of the sum of all bid schedules.

The submitted plans and specifications have been approved as to form by County Counsel.

Project Nos.: D7-0006, D7-0007, D7-0008, D7-0009, D7-0010 (Slurry Seal District 1, 2, 3, 4 and 5)
D7-0013 (Curb Ramps District 3)

Environmental Findings

The proposed projects are exempt from CEQA under Section 15301 (c) because the slurry seal treatment and the reconstruction or modification of curb ramps do not create additional traffic lanes and involve negligible or no expansion of existing or former use of the existing roadways and associated facilities.

Impact on Citizens and Businesses

Slurry Seal treatment will extend the life of the pavement thereby reducing the need for more extensive types of resurfacing that can be up to ten times more costly.

The reconstruction of curb ramps is expected to improve the access and safety of disabled persons using the pedestrian facilities along the roadways. In addition, bringing the curb ramps up to current accessibility standards contributes toward fulfilling the County Transportation

**SUBMITTAL TO THE BOARD OF SUPERVISORS COUNTY OF RIVERSIDE,
STATE OF CALIFORNIA**

Department's goals as stated in its ADA Self-Evaluation and Transition Plan as required by Title II of the Americans with Disabilities Act (ADA).

SUPPLEMENTAL:

Additional Fiscal Information

The construction contract is estimated to cost approximately \$8,860,201 and construction is anticipated to be completed in FY 2026/2027. Slurry Seal and Curb Ramp work will be funded with Gas Tax/SB-1, Measure A / Western, Measure A / Coachella Valley, City of Riverside, City of Hemet, City of Menifee, and City of Yucaipa funds.

There are no General Funds used in this project.

Contract History and Price Reasonableness

N/A

ATTACHMENTS:

Vicinity Map
Attachment 1 – List of Roads
Attachment 2 – List of ADA Ramps
Notice to Bidders
Notice of Exemption / Journal Voucher
Specifications and Contract Documents Cover Page


Crystal Carrillo, Senior Management Analyst 4/8/2026


Aaron Gettis, Chief Deputy County Counsel 3/27/2026



Peter Aldana
Riverside County
Assessor-County Clerk-Recorder
2724 Gateway Drive
Riverside, CA 92507
(951) 486-7000
www.rivcoacr.org

Receipt: 26-111649

Product	Name	Extended
FISH	CLERK FISH AND GAME FILINGS	\$50.00
	# Pages	4
	Document #	E-202600314
	Filing Type	7
	State Fee Prev Charged	false
	No Charge Clerk Fee	false
	F&G Notice of Exemption Fee	\$50.00
Total		\$50.00
Tender (On Account)		\$50.00
Account#	TRANS	
Account Name	TRANS - TRANSPORTATION DEPT	
Balance	\$5,983.75	



State of California - Department of Fish and Wildlife
2026 ENVIRONMENTAL DOCUMENT FILING FEE CASH RECEIPT
 DFW 753.5a (REV. 01/01/26) Previously DFG 753.5a

RECEIPT NUMBER: 26-111649
STATE CLEARINGHOUSE NUMBER (If applicable)

SEE INSTRUCTIONS ON REVERSE. TYPE OR PRINT CLEARLY.

LEAD AGENCY COUNTY OF RIVERSIDE TRANSPORTATION AND	LEAD AGENCY EMAIL JRUIZ@RIVCO.ORG	DATE 04/15/2026
COUNTY/STATE AGENCY OF FILING RIVERSIDE		DOCUMENT NUMBER E-202600314

PROJECT TITLE
 SLURRY SEAL AND CURB RAMP ACCESSIBILITY PROJECT

PROJECT APPLICANT NAME COUNTY OF RIVERSIDE TRANSPORTATION AND	PROJECT APPLICANT EMAIL FSEGOVIA@RIVCO.ORG	PHONE NUMBER (951) 955-1646
PROJECT APPLICANT ADDRESS 3525 14TH STREET,	CITY RIVERSIDE	STATE CALI
		ZIP CODE 92501

PROJECT APPLICANT (Check appropriate box)

Local Public Agency
 School District
 Other Special District
 State Agency
 Private Entity

CHECK APPLICABLE FEES:

- Environmental Impact Report (EIR) \$4,227.50 \$ _____
- Mitigated/Negative Declaration (MND)(ND) \$3,043.75 \$ _____
- Certified Regulatory Program (CRP) document - payment due directly to CDFW \$1,437.25 \$ _____
- Exempt from fee
 - Notice of Exemption (attach)
 - CDFW No Effect Determination (attach)
- Fee previously paid (attach previously issued cash receipt copy)
- Water Right Application or Petition Fee (State Water Resources Control Board only) \$850.00 \$ _____
- County documentary handling fee \$ _____ \$50.00
- Other \$ _____

PAYMENT METHOD:

- Cash
 Credit
 Check
 Other
- TOTAL RECEIVED \$ _____ \$50.00

SIGNATURE 	AGENCY OF FILING PRINTED NAME AND TITLE Deputy Cassandra Sandoval
---------------	--



FILED / POSTED

County of Riverside
Peter Aldana
Assessor-County Clerk-Recorder

E-202600314
04/15/2026 11:44 AM Fee: \$ 50.00
Page 1 of 4

Removed: _____ By: _____ Deputy



Lead Agency: COUNTY OF RIVERSIDE TLMA
ATTN: Frances Segovia
Address: 3525 14th Street
RIVERSIDE, CA. 92501

Project Title

SLURRY SEAL AND CURB RAMP ACCESSIBILITY PROJECT

Filing Type

- Environmental Impact Report
- Mitigated/Negative Declaration
- Notice of Exemption
- Other:

Notes



Dennis Acuna, P. E., T. E.
Director of Transportation

COUNTY OF RIVERSIDE

TRANSPORTATION AND LAND MANAGEMENT AGENCY

Hector D. Davila, P.E.
Deputy for Transportation/Capital
Projects

Russell Williams
Deputy for Transportation/Planning and
Development

Transportation Department

NOTICE OF EXEMPTION

February 17, 2026

PROJECT TITLE: Slurry Seal and Curb Ramp Accessibility Project

Work Order#ZD70006C, ZD70007C, ZD70008C, ZD70009C, ZD70010C, ZD70013C
Task Code #Z1530

PROJECT SPONSOR: County of Riverside Transportation Department

PROJECT LOCATION: Various locations in unincorporated areas in Riverside County

PROJECT DESCRIPTION: The County of Riverside Transportation Department proposes to provide slurry seal treatment to existing pavement surfaces on various roads and replace non-compliant curb ramps throughout unincorporated locations in Districts 1, 2, 3, 4 and 5 of Riverside County.

Slurry seal treatments consist of an application of a mixture of asphalt emulsion, aggregate (very small, crushed rock), water, and other additives over the existing asphalt pavement surface. The treatments are provided as preventative maintenance to extend the life of the pavement and postpone more costly pavement rehabilitation. Slurry seal treatments seal cracks, restores lost flexibility to the pavement surface, provide a new black pavement surface color, and help preserve the underlying pavement structure.

The Chip seal treatment adds a layer of “chips” or small crushed rock, over the slurry seal as a “wearing course” in areas of higher vehicles traffic. Micro-surfacing is similar to slurry seal. It consists of the application of a mixture of water, asphalt emulsion, aggregate (very small, crushed rock), and chemical additives to an existing asphalt concrete pavement surface. Micro-surfacing contains chemical additives which allow it to break without relying on the sun or heat for evaporation to occur.

The work also involves replacing non-compliant curb ramps, removing, and replacing thermoplastic crosswalk and pavement markings/paint traffic stripes and other work as may be required.

ENVIRONMENTAL ANALYSIS:

The proposed project does not require additional right of way nor temporary construction easements. The project will extend the life of the pavement of the treated roads, which is a benefit to the traveling public. The project consists of maintenance and repair of an existing public road. There is no expansion of use of the road as a result of the project.

This project is subject to compliance with the Western Riverside County and Coachella Valley Multi-Species Habitat Conservation Plans (MSHCP). In accordance with Section 7 of the Western Riverside County and Coachella Valley MSHCP, necessary operation and maintenance along existing roadways are considered a covered activity outside/inside of cell criteria area/conservation areas. This project is an operation and maintenance. Therefore, it is a covered activity under the Western Riverside County and Coachella Valley Multi-Species Habitat Conservation Plan (MSHCP).

If tree and/or vegetation removal takes place during the migratory bird breeding season (February 1 – September 1), a preconstruction nesting survey will be conducted pursuant to the Migratory Bird Treaty Act.

The County of Riverside Transportation Department has found that the above-described project is exempt from the provisions of the California Environmental Quality Act (CEQA), based on the following:

Section 15301 (c) – Existing Facilities – The project proposes to provide slurry seal treatment to existing pavement surfaces on various roads and replace non-compliant curb ramps, remove, and replace thermoplastic crosswalk and pavement markings/paint traffic stripes located in unincorporated locations throughout Districts 1, 2, 3, 4 and 5 of Riverside County. The project in its entirety is consistent with Section 15301(c) because it does not create additional traffic lanes and involves no expansion of use of the existing roadway and associated facilities.

By: David Castro, Associate Transportation Planner

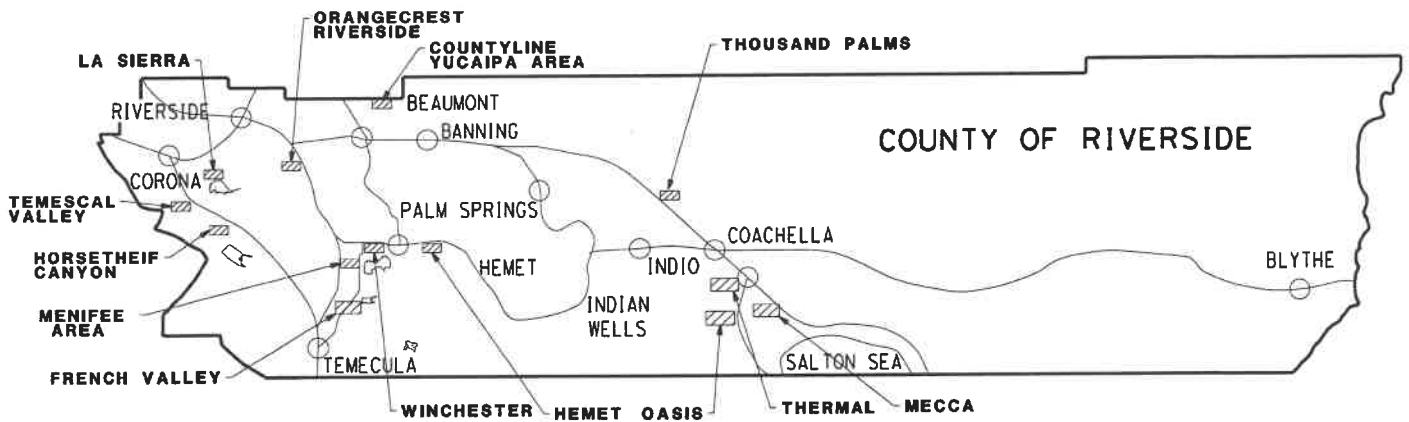
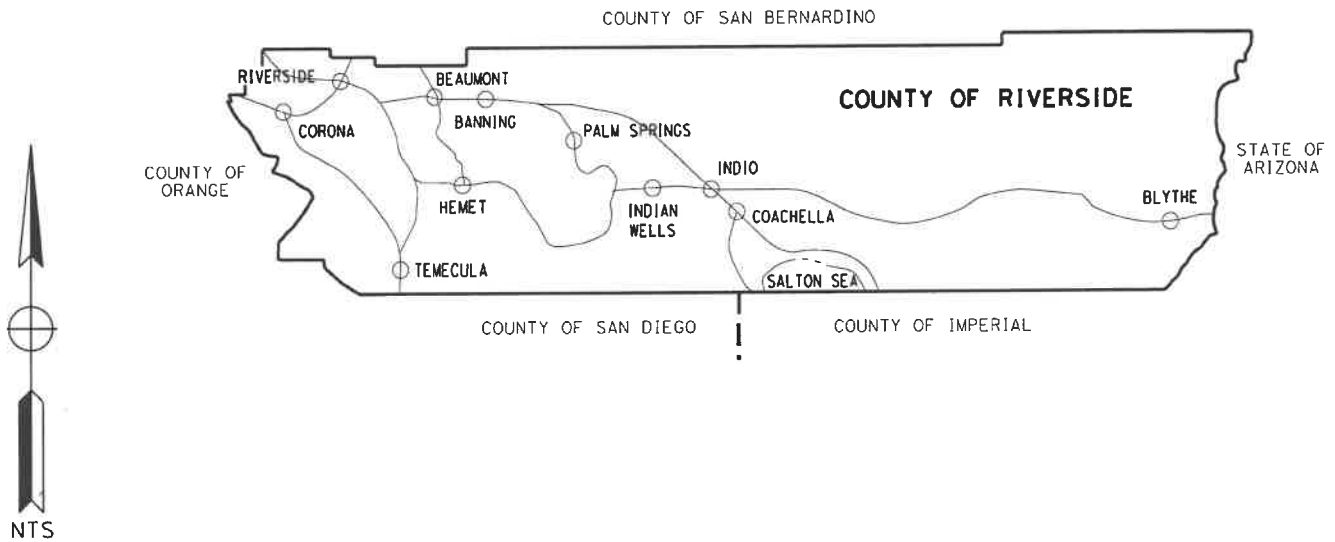
Signed: Frances Segovia
Frances Segovia, Environmental Project Manager

C O U N T Y O F R I V E R S I D E
T R A N S P O R T A T I O N D E P A R T M E N T

SLURRY SEAL AND CURB RAMP
ACCESSIBILITY PROJECTS

FISCAL YEAR 2026/2027

- SUPERVISOR DISTRICT 1 - D7-0006
- SUPERVISOR DISTRICT 2 - D7-0007
- SUPERVISOR DISTRICT 3 - D7-0008, D7-0013
- SUPERVISOR DISTRICT 4 - D7-0009
- SUPERVISOR DISTRICT 5 - D7-0010



VICINITY MAP

Document Root (Read-Only)

Selected Document

2026040647 - NOE - Slurry Seal and Curb Ramp Accessibility Project

Riverside County
Created - 4/14/2026 | Submitted - 4/14/2026 | Posted - 4/14/2026 | Received - 4/14/2026 | Published - 4/14/2026
Whitney N Mayo

Document Details

Public Agency

Riverside County

Document Type

Notice of Exemption

Document Status

Published

Title

Slurry Seal and Curb Ramp Accessibility Project

Document Description

The County of Riverside Transportation Department proposes to provide slurry seal treatment to existing pavement surfaces on various roads and replace non-compliant curb ramps throughout unincorporated locations in Districts 1, 2, 3, 4 and 5 of Riverside County.

Slurry seal treatments consist of an application of a mixture of asphalt emulsion, aggregate (very small, crushed rock), water, and other additives over the existing asphalt pavement surface. The treatments are provided as preventative maintenance to extend the life of the pavement and postpone more costly pavement rehabilitation. Slurry seal treatments seal cracks, restores lost flexibility to the pavement surface, provide a new black pavement surface color, and help preserve the underlying pavement structure.

The Chip seal treatment adds a layer of "chips" or small crushed rock, over the slurry seal as a "wearing course" in areas of higher vehicles traffic. Micro-surfacing is similar to slurry seal. It consists of the application of a mixture of water, asphalt emulsion, aggregate (very small, crushed rock), and chemical additives to an existing asphalt concrete pavement surface. Micro-surfacing contains chemical additives which allow it to break without relying on the sun or heat for evaporation to occur.

The work also involves replacing non-compliant curb ramps, removing, and replacing thermoplastic crosswalk and pavement markings/paint traffic stripes and other work as may be required.

Attachments (Upload Project Documents)

3.42 - NOE - Slurry Seal and Curb Ramp Project.pdf

Contacts

County of Riverside TMLA - Transportation Department - *Frances Segiovia*

4080 Lemon Street 8th Floor
Riverside, CA 92501
Phone : (951) 955-1646
fsegovia@rivco.org

Regions

Southern California

Counties

Riverside

Cities

Various locations in unincorporated areas in Riverside County

Location Details

Other Location Info

Various locations in unincorporated areas in Riverside County

Notice of Exemption

Exempt Status

Categorical Exemption

Type, Section Number or Code Number

15301(c)

Reasons why project is exempt

The proposed project does not require additional right of way nor temporary construction easements. The project will extend the life of the pavement of the treated roads, which is a benefit to the traveling public. The project consists of maintenance and repair of an existing public road. There is no expansion of use of the road as a result of the project.

This project is subject to compliance with the Western Riverside County and Coachella Valley Multi-Species Habitat Conservation Plans (MSHCP). In accordance with Section 7 of the Western Riverside County and Coachella Valley MSHCP, necessary operation and maintenance along existing roadways are considered a covered activity outside/inside of cell criteria area/conservation areas. This project is an operation and maintenance. Therefore, it is a covered activity under the Western Riverside County and Coachella Valley Multi-Species Habitat Conservation Plan (MSHCP).

If tree and/or vegetation removal takes place during the migratory bird breeding season (February 1 – September 1), a preconstruction nesting survey will be conducted pursuant to the Migratory Bird Treaty Act.

The County of Riverside Transportation Department has found that the above-described project is exempt from the provisions of the California Environmental Quality Act (CEQA), based on the following:

Section 15301 (c) – Existing Facilities – The project proposes to provide slurry seal treatment to existing pavement surfaces on various roads and replace non-compliant curb ramps, remove, and replace thermoplastic crosswalk and pavement markings/paint traffic stripes located in unincorporated locations throughout Districts 1, 2, 3, 4 and 5 of Riverside County. The project in its entirety is consistent with Section 15301(c) because it does not create additional traffic lanes and involves no expansion of use of the existing roadway and associated facilities.

County Clerk(s)

Riverside

Signature

Title

Date

SCH Number 2026040647

From Thomas Hubbard <THOMAS.HUBBARD@lci.ca.gov>

Date Tue 4/14/2026 1:57 PM

To Mayo, Whitney <WMayo@Rivco.org>

CAUTION: This email originated externally from the **Riverside County** email system. **DO NOT** click links or open attachments unless you recognize the sender and know the content is safe.

Hello,

Thank you for submitting your notice through CEQA Submit. Your document has been successfully published.

To view your submission, use the following link.

<https://ceqasubmit.lci.ca.gov/Document/Index/332757/1>

Please contact the SCH with any questions at state.clearinghouse@lci.ca.gov.

Thank you,



Thomas Hubbard | *he/him/his*

Jr. CEQA Analyst

Governor's Office of Land Use & Climate Innovation

Thomas.hubbard@lci.ca.gov

Connect with us on:

[LinkedIn](#) | [Facebook](#) | [Instagram](#) | [X](#) | lci.ca.gov

****Note:** No reply, response, or information provided constitutes legal advice.

LCI - Public

Confidentiality Notice: The information contained in this email and any attachments is for the exclusive use of the intended recipient(s) and may contain confidential and privileged information. It is the property of the California Governor's Office of Land Use and Climate Innovation. Unauthorized use, disclosure, or copying of this communication or any part thereof is strictly prohibited and may be unlawful. If you are not the intended recipient, please notify the sender immediately by return email and destroy all copies of the original message and any attachments.

SPECIFICATIONS and CONTRACT DOCUMENTS
for the
CONSTRUCTION
of

Slurry Seal and Curb Ramp Accessibility Project

For Fiscal Year 2026-2027

District 1, Project No. D7-0006

District 2, Project No. D7-0007

District 3, Project No. D7-0008, D7-0013

District 4, Project No. D7-0009

District 5, Project No. D7-0010



TRANSPORTATION DEPARTMENT

FORM APPROVED COUNTY COUNSEL

BY: *Danielle D. Maland*
DANIELLE D. MALAND DATE

Notice to Bidders

County of Riverside, herein called Owner, invites sealed proposals for:

**Slurry Seal and Curb Ramp Accessibility Project
For Fiscal Year 2026-2027
District 1, Project No. D7-0006
District 2, Project No. D7-0007
District 3, Project No. D7-0008, D7-0013
District 4, Project No. D7-0009
District 5, Project No. D7-0010**

Bid shall be delivered to the County of Riverside Transportation Department, 14th Street Annex, 3525 14th Street, Riverside, California 92501, telephone (951) 955-6780 not later than 2:00 p.m., on Wednesday, **May 6, 2025**, to be promptly opened in public at said address. Each bid shall be in accordance with plans, specifications and other contract documents, dated **March 2026**, and prepared by County of Riverside, whose address is same as the above, from whom a digital set of documents (bid book and plans) may be obtained upon request, at no cost, or a printed set of bidding documents with 11" x 17" size plans may be obtained upon request for a nonrefundable fee of **\$25.00** per set, plus mailing costs. Email request of bidding documents, with company and contact information, to **Bids-Contracts@rivco.org** and reference this project (or contact the address or telephone number above).

Pursuant to Labor Code section 1771.1, any Contractor bidding, or subcontractor to be listed on a bid proposal subject to Public Contract Code section 4104, shall not be qualified to bid after March 1, 2015, unless currently registered and qualified to perform public works pursuant to Labor Code section 1725.5. No Contractor or subcontractor may be awarded a contract or perform work on any contract for public work, after April 1, 2015, without proof of current registration with the Department of Industrial Relations pursuant to Labor Code section 1725.5 to perform public works.

The County of Riverside, in accordance with Title VI of the Civil Rights Act of 1964 (78 Stat. 252) and the Regulations of the Department of Commerce (15 C.F.R., Part 8) and related statutes, issued pursuant to such Act, hereby notifies all bidders that minority businesses will be afforded full opportunity to submit bids, and it will affirmatively insure that the contract entered into pursuant to this advertisement will be awarded to the lowest responsible bidder without discrimination on the grounds of race, color, sex, national origin, religion, age, or disability.

The Contractor is required to have a Class "A" license at the time of bid submission.

Engineering Estimate:	\$ 6,325,000 - \$ 7,350,000	(Base Bid Schedule)
	\$ 1,155,000 - \$ 1,300,000	(Alternative Bid Schedule 1)
	\$ 375,000 - \$ 440,000	(Alternative Bid Schedule 2)
	\$ 72,500 - \$ 84,500	(Alternative Bid Schedule 3)
	\$ 6,500 - \$ 7,500	(Alternative Bid Schedule 4)
	\$ 22,500 - \$ 26,000	(Alternative Bid Schedule 5)
	\$ 7,000 - \$ 8,000	(Alternative Bid Schedule 6)

Bid Bond	10 %
Performance Bond	100 %
Payment Bond	100 %
Working Days	85

Website: <https://trans.rctlma.org/notices-inviting-bids>

**CURB RAMP ACESSIBILITY PROJECT
FY 2026-2027**

ATTACHMENT "2"

**DISTRICT 3
LIST OF CURB RAMPS**

No.	DIST.	MAJOR STREET	MINOR STREET	CORNER	TREATMENT
1	3	AMBROSIA DR	BLAZING STAR ST	NW	FULL RECONSTRUCTION
2	3	AMBROSIA DR	BLAZING STAR ST	NE	INSTALL TRUNCATED DOMES
3	3	AMBROSIA DR	BLAZING STAR ST	SE	INSTALL TRUNCATED DOMES
4	3	AMBROSIA DR	BLAZING STAR ST	SW	INSTALL TRUNCATED DOMES
5	3	AZALEA LN	JASPER ST	NW	REPAIR STREET LANDING
6	3	AZALEA LN	JASPER ST	SW	REPAIR STREET LANDING
7	3	BASKET WAY	ELLIOT RD	SE	FULL RECONSTRUCTION
8	3	BERMUDA ST	TAHOE ST	N	FULL RECONSTRUCTION
9	3	BERMUDA ST	TAHOE ST	E	FULL RECONSTRUCTION
10	3	BLACK BERRY WAY	FOX GRAPE DR	NW	FULL RECONSTRUCTION
11	3	BLACK BERRY WAY	FOX GRAPE DR	NE	REMOVE AND REPLACE CURB AND SPANDREL.
12	3	BLAZING STAR ST	DAFFODIL CIR	SE	FULL RECONSTRUCTION
13	3	BLAZING STAR ST	DAFFODIL CIR	SW	INSTALL TRUNCATED DOMES
14	3	BLAZING STAR ST	DAISY DR	SE	FULL RECONSTRUCTION
15	3	BLAZING STAR ST	DAISY DR	SW	FULL RECONSTRUCTION
16	3	CHEROKEE ROSE ST	BLAZING STAR ST	SE	FULL RECONSTRUCTION
17	3	CHEROKEE ROSE ST	BLAZING STAR ST	SW	FULL RECONSTRUCTION
18	3	CHEROKEE ROSE ST	DAISY DR	SE	FULL RECONSTRUCTION
19	3	CHEROKEE ROSE ST	DAISY DR	SW	FULL RECONSTRUCTION
20	3	CHERRY HINTON ST	BEESSWING CIR	NW	REPAIR STREET LANDING
21	3	CHERRY HINTON ST	BEESSWING CIR	SW	REPAIR STREET LANDING
22	3	CHERRY HINTON ST	DEW HURST ST	NW	REPAIR STREET LANDING
23	3	CHERRY HINTON ST	DEW HURST ST	SW	REPAIR STREET LANDING
24	3	CHERRY HINTON ST	WALES CT	NW	REPAIR STREET LANDING
25	3	CHERRY HINTON ST	WALES CT	NE	REPAIR STREET LANDING
26	3	CORTE LOS POSITAS	VIA DEL PASO	SE	FULL RECONSTRUCTION
27	3	CORTE LOS POSITAS	VIA DEL PASO	SW	RECONSTRCT CURB AND SPANDREL.
28	3	CORTE SAN PABLO	VIA LAGUNA	NW	REPAIR STREET LANDING
29	3	CORTE SAN PABLO	VIA LAGUNA	NE	REPAIR STREET LANDING
30	3	DATE PALM ST	DRIFTWOOD ST	NW	INSTALL TRUNCATED DOMES
31	3	DATE PALM ST	DRIFTWOOD ST	NE	INSTALL TRUNCATED DOMES
32	3	DATE PALM ST	DRIFTWOOD ST	SE	FULL RECONSTRUCTION
33	3	DATE PALM ST	DRIFTWOOD ST	SW	INSTALL TRUNCATED DOMES
34	3	DATE PALM ST	NAVAJO WAY	N	INSTALL TRUNCATED DOMES
35	3	DATE PALM ST	NAVAJO WAY	W	INSTALL TRUNCATED DOMES
36	3	DATE PALM ST	BLUE SPRUCE LN	SE	INSTALL TRUNCATED DOMES
37	3	DATE PALM ST	BLUE SPRUCE LN	SW	INSTALL TRUNCATED DOMES
38	3	DRIFTWOOD ST	BONSAI CIR	N	INSTALL TRUNCATED DOMES
39	3	DRIFTWOOD ST	BONSAI CIR	W	FULL RECONSTRUCTION
40	3	EDINBOROUGH WAY	WHEMBLY CIR	SE	INSTALL TRUNCATED DOMES

**CURB RAMP ACESSIBILITY PROJECT
FY 2026-2027**

ATTACHMENT "2"

**DISTRICT 3
LIST OF CURB RAMPS (continued)**

No.	DIST.	MAJOR STREET	MINOR STREET	CORNER	TREATMENT
41	3	EDINBOROUGH WAY	WHEMBLY CIR	SW	INSTALL TRUNCATED DOMES
42	3	EL CENTRO LN	ROYAL HUNT ST	NW	REPAIR STREET LANDING
43	3	EL CENTRO LN	ROYAL HUNT ST	SW	REPAIR STREET LANDING
44	3	ELLIOT RD	WHISPER HEIGHTS PKWY	NE	FULL RECONSTRUCTION
45	3	EUCLID LOOP	SLATER AVE	N	INSTALL TRUNCATED DOMES
46	3	EUCLID LOOP	SLATER AVE	E	INSTALL TRUNCATED DOMES
47	3	EUCLID LOOP	BERMUDA ST	N	REPAIR STREET LANDING
48	3	EUCLID LOOP	BERMUDA ST	E	REPAIR STREET LANDING
49	3	FERN ST	AMBROSIA DR	SE	REPAIR STREET LANDING
50	3	FERN ST	AMBROSIA DR	SW	FULL RECONSTRUCTION
51	3	FLAMINGO WAY	PEREGRINE WAY	NW	FULL RECONSTRUCTION
52	3	FLAMINGO WAY	PEREGRINE WAY	NE	FULL RECONSTRUCTION
53	3	FOX GRAPE DR	LEATHER WOOD DR	NE	FULL RECONSTRUCTION
54	3	GERANIUM ST	LILAC LN	SE	FULL RECONSTRUCTION
55	3	GERANIUM ST	LILAC LN	SW	FULL RECONSTRUCTION
56	3	JANELLE LN	DRIFTWOOD ST	SE	INSTALL TRUNCATED DOMES
57	3	JANELLE LN	DRIFTWOOD ST	SW	FULL RECONSTRUCTION
58	3	JANELLE LN	SAGUARO DR	NW	INSTALL TRUNCATED DOMES
59	3	JANELLE LN	SAGUARO DR	NE	INSTALL TRUNCATED DOMES
60	3	JANELLE LN	NAVAJO WAY	E	REPAIR STREET LANDING
61	3	JANELLE LN	NAVAJO WAY	S	FULL RECONSTRUCTION
62	3	JANELLE LN	LANTANA WAY	NW	FULL RECONSTRUCTION
63	3	JANELLE LN	LANTANA WAY	SW	REMOVE AND REPLACE CURB AND SPANDREL.
64	3	JASPER ST	GOLDEN POPPY CT	SW	INSTALL TRUNCATED DOMES
65	3	JASPER ST	GOLDEN POPPY CT	SE	INSTALL TRUNCATED DOMES
66	3	JEAN NICHOLAS RD	ARMSTRONG RD	NW	REPAIR STREET LANDING
67	3	KOODEN RD	KESTREL WAY	NW	FULL RECONSTRUCTION
68	3	KOODEN RD	KESTREL WAY	NE	REPAIR STREET LANDING
69	3	KOODEN RD	SWEET BELLS DR	SW	REMOVE AND REPLACE CURB AND GUTTER.
70	3	LEATHER WOOD DR	MEADOW LN	NW	FULL RECONSTRUCTION
71	3	LILAC LN	MOUNTAIN BLUET CT	SE	FULL RECONSTRUCTION
72	3	LILAC LN	POINSETTIA CT	NE	FULL RECONSTRUCTION
73	3	LILAC LN	POINSETTIA CT	SE	FULL RECONSTRUCTION
74	3	LILAC LN	MOUNTAIN BLUET CT	NE	FULL RECONSTRUCTION
75	3	LILAC LN	PINK CARNATION CT	NE	FULL RECONSTRUCTION
76	3	LILAC LN	PINK CARNATION CT	SE	FULL RECONSTRUCTION
77	3	LILAC LN	WOOD VIOLET CT	NE	FULL RECONSTRUCTION
78	3	LILAC LN	WOOD VIOLET CT	SE	INSTALL TRUNCATED DOMES
79	3	LORETTA AVE	DEW HURST ST	SE	REPAIR STREET LANDING
80	3	LORETTA AVE	DEW HURST ST	SW	REPAIR STREET LANDING

**CURB RAMP ACESSIBILITY PROJECT
FY 2026-2027**

ATTACHMENT "2"

**DISTRICT 3
LIST OF CURB RAMPS (continued)**

No.	DIST.	MAJOR STREET	MINOR STREET	CORNER	TREATMENT
81	3	LORETTA AVE	CHERRY HINTON ST	SE	REPAIR STREET LANDING
82	3	LORETTA AVE	CHERRY HINTON ST	SW	REPAIR STREET LANDING
83	3	ORANGE BLOSSOM DR	DOGWOOD CT	S	INSTALL TRUNCATED DOMES
84	3	ORANGE BLOSSOM DR	DOGWOOD CT	E	INSTALL TRUNCATED DOMES
85	3	ORANGE BLOSSOM DR	WINTERGRASS CT	E	INSTALL TRUNCATED DOMES
86	3	ORANGE BLOSSOM DR	WINTERGRASS CT	S	INSTALL TRUNCATED DOMES
87	3	ORANGE BLOSSOM DR	VISCARIA CT	S	INSTALL TRUNCATED DOMES
88	3	ORANGE BLOSSOM DR	VISCARIA CT	W	FULL RECONSTRUCTION
89	3	ORANGE BLOSSOM DR	CASPIA ST	NW	FULL RECONSTRUCTION
90	3	ORANGE BLOSSOM DR	CASPIA ST	NE	FULL RECONSTRUCTION
91	3	ORCHID DR	PRIMROSE ST	NW	REPAIR STREET LANDING
92	3	ORCHID DR	PRIMROSE ST	SW	REPAIR STREET LANDING
93	3	ORCHID DR	JASPER ST	NW	INSTALL TRUNCATED DOMES
94	3	ORCHID DR	JASPER ST	NE	INSTALL TRUNCATED DOMES
95	3	ORCHID DR	JASPER ST	SE	FULL RECONSTRUCTION
96	3	ORCHID DR	JASPER ST	SW	FULL RECONSTRUCTION
97	3	PAT RD	SLOUGH RD	SE	REPAIR STREET LANDING
98	3	PAT RD	SLOUGH RD	SW	REPAIR STREET LANDING
99	3	PEPPER VINE WAY	SILK VINE DR	NE	RIND CONCRETE LIP NEAR WING AND CURB AREA
100	3	PINON PINE CIR	ARMSTRONG RD	NE	REPAIR STREET LANDING
101	3	PINON PINE CIR	ARMSTRONG RD	SW	REPAIR STREET LANDING
102	3	PINTAIL WAY	BOLA CT	NW	REPAIR STREET LANDING
103	3	PINTAIL WAY	BOLA CT	NE	REPAIR STREET LANDING
104	3	PINTAIL WAY	BOLA CT	SE	FULL RECONSTRUCTION
105	3	POURROY RD	SKYVIEW RD	NW	REPAIR STREET LANDING
106	3	POURROY RD	SKYVIEW RD	SW	REPAIR STREET LANDING
107	3	RON ROBERTS WAY	MANU CIR	NW	REMOVE AND REPLACE CURB AND SPANDREL
108	3	RON ROBERTS WAY	MANU CIR	NE	REMOVE AND REPLACE CURB AND SPANDREL
109	3	ROSEMARY ST	ORCHID DR	SE	INSTALL TRUNCATED DOMES
110	3	ROSEMARY ST	ORCHID DR	SW	REPAIR STREET LANDING
111	3	ROYAL HUNT ST	SUSSEX STAKES ST	NW	FULL RECONSTRUCTION
112	3	ROYAL HUNT ST	SUSSEX STAKES ST	NE	FULL RECONSTRUCTION
113	3	ROYAL HUNT ST	SUSSEX STAKES ST	SE	REPAIR STREET LANDING
114	3	ROYAL HUNT ST	SUSSEX STAKES ST	SW	REPAIR STREET LANDING
115	3	SAGUARO DR	EUCLID LOOP	NW	INSTALL TRUNCATED DOMES
116	3	SAGUARO DR	EUCLID LOOP	NE	INSTALL TRUNCATED DOMES
117	3	SAGUARO DR	BELL CIR	NW	INSTALL TRUNCATED DOMES
118	3	SAGUARO DR	BELL CIR	NE	FULL RECONSTRUCTION
119	3	SAGUARO DR	DOGWOOD CIR	N	INSTALL TRUNCATED DOMES
120	3	SAGUARO DR	DOGWOOD CIR	E	INSTALL TRUNCATED DOMES

**CURB RAMP ACCESSIBILITY PROJECT
FY 2026-2027**

ATTACHMENT "2"

**DISTRICT 3
LIST OF CURB RAMPS (continued)**

No.	DIST.	MAJOR STREET	MINOR STREET	CORNER	TREATMENT
121	3	SAGUARO DR	AZALEA CIR	NW	REPAIR STREET LANDING
122	3	SAGUARO DR	EUCLID LOOP	NE	REPAIR STREET LANDING
123	3	SAGUARO DR	EUCLID LOOP	SE	INSTALL TRUNCATED DOMES
124	3	SAGUARO DR	AZALEA CIR	SW	REPAIR STREET LANDING
125	3	SILK VINE DR	SLOUGH RD	NW	REMOVE AND REPLACE CURB AND SPANDREL.
126	3	SKYVIEW RD	VIA SANTIAGO	NE	FULL RECONSTRUCTION
127	3	SKYVIEW RD	ALGARVE AVE	SE	INSTALL TRUNCATED DOMES
128	3	SKYVIEW RD	ALGARVE AVE	SW	INSTALL TRUNCATED DOMES
129	3	SKYVIEW RD	SHADOW DR	SE	REPAIR STREET LANDING
130	3	SKYVIEW RD	SHADOW DR	SW	REPAIR STREET LANDING
131	3	SLOUGH RD	SUMMER GRAPE CT	N	FULL RECONSTRUCTION
132	3	SUSSEX STAKES ST	CHEVELEY PARK ST	NW	FULL RECONSTRUCTION
133	3	SUSSEX STAKES ST	LORETTA AVE	NW	REPAIR STREET LANDING
134	3	SUSSEX STAKES ST	LORETTA AVE	SW	FULL RECONSTRUCTION
135	3	TRUMPETER LN	SLATER AVE	SW	FULL RECONSTRUCTION
136	3	VIA LAGUNA	CORTE DE PINOS	NE	INSTALL TRUNCATED DOMES
137	3	VIA LAGUNA	CORTE DE PINOS	SE	INSTALL TRUNCATED DOMES
138	3	VIA SAN LUCAS	VIA DEL PASO	NE	REPAIR STREET LANDING
139	3	VIA SAN LUCAS	VIA DEL PASO	SE	FULL RECONSTRUCTION
140	3	VIA SANTA CATALINA	CORTE DE ORO	N	FULL RECONSTRUCTION
141	3	VIA SANTA CATALINA	CORTE DE ORO	W	FULL RECONSTRUCTION
142	3	VIA SANTA CATALINA	VIA LIEBRE	E	INSTALL TRUNCATED DOMES
143	3	VIA SANTA CATALINA	VIA LIEBRE	S	FULL RECONSTRUCTION
144	3	VIA SANTA CATALINA	CORTE SAN PABLO	SE	INSTALL TRUNCATED DOMES
145	3	WHEMBLY CIR	CHERRY HINTON ST	NE	FULL RECONSTRUCTION
146	3	WHEMBLY CIR	CHERRY HINTON ST	SE	INSTALL TRUNCATED DOMES
147	3	WHEMBLY CIR	CHERRY HINTON ST	SW	REPLACE CURB AND SPANDREL
148	3	WHEMBLY CIR	EL CENTRO LN	NW	REPAIR STREET LANDING
149	3	WHEMBLY CIR	EL CENTRO LN	SW	REPAIR STREET LANDING

**DISTRICT 1
LIST OF ROADS**

No.	RD BK PAGE	SUPV. DIST.	ROAD NAME	LIMITS		Length (FT)	Width (FT)	TREATMENT DESCRIPTION
				From	To			
1	55	1	VAN BUREN BLVD	BARTON ST	COYOTE BUSH RD	2003	45	Slurry Seal Type II
2	55	1	VAN BUREN BLVD	COYOTE BUSH RD	ORANGE TERRACE PKWY	1569	56	Slurry Seal Type II
3	55	1	VAN BUREN BLVD	ORANGE TERRACE PKWY	VILLAGE WEST DR	4591	92	Slurry Seal Type II
4	55	1	VAN BUREN BLVD	VILLAGE WEST DR	MERIDIAN PKWY	2581	92	Slurry Seal Type II
5	55	1	VAN BUREN BLVD	MERIDIAN PKWY	OPPORTUNITY WAY	1256	102	Slurry Seal Type II

SLURRY SEAL PROJECT, FY 2026-2027

**DISTRICT 2
LIST OF ROADS**

No.	RD BK PAGE	SUPV. DIST.	ROAD NAME	LIMITS		Length (FT)	Width (FT)	TREATMENT DESCRIPTION
				From	To			
1	35B	2	ABBEYWOOD DR	EAGLE RUN ST	162' E EAGLE RUN ST	162	36	Slurry Seal Type I
2	36B	2	ABINGTON DR	BARCELONA DR	COBBLE DR	446	36	Slurry Seal Type I
3	36B	2	ACACIA CT	SANTA FE CT	172' NE SANTA FE CT	172	32	Slurry Seal Type I
4	36B	2	ACORN DR	BANDERA DR	KNOLLWOOD DR	468	36	Slurry Seal Type I
5	36B	2	ADELANTO DR	GLEN CANYON DR	PALOMINO CREEK DR	602	36	Slurry Seal Type I
6	26A	2	ALDERIDGE CT	CANYONWIND RD	273' N CANYONWIND RD	273	32	Slurry Seal Type I
7	26A	2	ALDERIDGE CT	CANYONWIND RD	223' S CANYONWIND RD	223	32	Slurry Seal Type I
8	36B	2	ALICIENTE DR	COLT DR	ECHO CANYON CT	295	36	Slurry Seal Type I
9	36B	2	ALMONDWOOD DR	PALOMINO CREEK DR	FALLING STAR DR	266	36	Slurry Seal Type I
10	35B	2	ALTAMAR CIR	EAGLE RUN ST	162' E EAGLE RUN ST	162	36	Slurry Seal Type I
11	35A	2	ALTYRA CT	EAGLE RUN ST	147' E EAGLE RUN ST	147	36	Slurry Seal Type I
12	26A	2	AMBERLEY CT	ORCHARD VIEW LN	768' N ORCHARD VIEW LN	768	30	Slurry Seal Type I
13	36B	2	ARROWPOINT TRL	CALENDULA ST	BISON TRL	917	36	Slurry Seal Type I
14	36B	2	BANDERA DR	EASTWIND DR	EDGEMONT DR	711	36	Slurry Seal Type I
15	36B	2	BARCELONA DR	BAY HILL DR	ABINGTON PL	1158	36	Slurry Seal Type I
16	36B	2	BASSWOOD DR	BUNKERHILL DR	COBBLE DR	1059	36	Slurry Seal Type I
17	36B	2	BAY HILL DR	BARCELONA DR	COBBLE DR	336	36	Slurry Seal Type I
18	36B	2	BAY MEADOWS CT	COLT DR	724' E COLT DR	724	32	Slurry Seal Type I
19	36B	2	BISON DR	CALENDULA ST	ARROWPOINT TRL	244	36	Slurry Seal Type I
20	36B	2	BLACK DEER DR	LIGHTFOOT DR	LAZY BROOK DR	895	36	Slurry Seal Type I
21	35B	2	BLACK HORSE CIR	BROKEN BIT CIR	1957' SW BROKEN BIT CIR	1957	36	Slurry Seal Type I
22	36C	2	BLUE MESA DR	MOUNTAIN RD	DESERT RIDGE	507	36	Slurry Seal Type I
23	35B	2	BOBCAT DR	DAYBREAK DR	KICKING HORSE DR	476	36	Slurry Seal Type I
24	36B	2	BOLO CT	HOSTETTLER RD	165' S HOSTETTLER RD	165	32	Slurry Seal Type I
25	36B	2	BOLO CT	HOSTETTLER RD	222' N HOSTETTLER RD	222	36	Slurry Seal Type I
26	36B	2	BOSLEY LN	HORSETHIEF CANYON RD	970' W HORSETHIEF CANYON RD	970	36	Slurry Seal Type I
27	26A	2	BRIGHTRIDGE LN	PRAED ST	1205' SE PRAED ST	1205	32	Slurry Seal Type I
28	35B	2	BROKEN BIT CIR	COLT DR	1065' W COLT DR	1065	36	Slurry Seal Type I
29	36B	2	BUCKING BAY DR	FALLING STAR DR	540' N FALLING STAR DR	540	36	Slurry Seal Type I
30	36B	2	BUCKSKIN TRAIL DR	MOUNTAIN RD	BLUE MESA DR	1860	36	Slurry Seal Type I
31	36B	2	BUFFALO TRL	PACOS RIDGE	MOQUI WAY	1457	36	Slurry Seal Type I
32	36B	2	BUNKERHILL DR	COBBLE DR	797' E COBBLE DR	797	36	Slurry Seal Type I
33	36B	2	BUNKERHILL DR	797' E COBBLE DR	MOUNTAIN RD	1712	36	Slurry Seal Type I
34	36B	2	CALENDULA ST	MOUNTAIN RD	1170' N MOUNTAIN RD	1170	36	Slurry Seal Type I
35	26A	2	CANYONWIND RD	MCALLISTER ST	TREETOP LN	3328	40	Slurry Seal Type I
36	35B	2	CARAVAN CIR	KICKING HORSE DR	518' S KICKING HORSE DR	518	36	Slurry Seal Type I
37	36B	2	CAVALRY CT	COYOTE MESA DR	210' W COYOTE MESA DR	210	32	Slurry Seal Type I
38	36B	2	CHEINIA CT	BUFFALO TRL	282' S BUFFALO TRL	282	32	Slurry Seal Type I
39	36C	2	CIRRUS CIR	SILVER STIRRUP DR	704' SW SILVER STIRRUP DR	704	36	Slurry Seal Type I
40	26A	2	CITRUS GLEN CIR	ORCHARD VIEW LN	369' SE ORCHARD VIEW LN	369	32	Slurry Seal Type I

DISTRICT 2
LIST OF ROADS (continued)

No.	RD BK PAGE	SUPV. DIST.	ROAD NAME	LIMITS		Length (FT)	Width (FT)	TREATMENT DESCRIPTION
				From	To			
41	26A	2	CITRUS WOOD LN	ORANGEWIND LN	ORCHARD VIEW LN	830	40	Slurry Seal Type I
42	35B	2	CLOUDBURST DR	HORSETHIEF CANYON RD	DAYBREAK DR	743	36	Slurry Seal Type I
43	36B	2	COBBLE DR	BUNKERHILL DR	792' S MOUNTAIN RD	1010	40	Slurry Seal Type I
44	36B	2	COBBLE DR	792' S MOUNTAIN RD	MOUNTAIN RD	792	40	Slurry Seal Type I
45	36B	2	COBBLE DR	BUNKERHILL DR	HORSETHIEF CANYON RD	876	40	Slurry Seal Type I
46	35B	2	COLT DR	EDGEBROOK DR	PRAIRESTONE DR	2946	36	Slurry Seal Type I
47	35B	2	COLT DR	PRAIRESTONE DR	HORSETHIEF CANYON RD / N	1030	36	Slurry Seal Type I
48	36B	2	COLT DR	HORSETHIEF CANYON RD / S	EDGEBROOK DR	1668	36	Slurry Seal Type I
49	26C	2	COUNTRY HILLS LN	ORANGEWIND LN	PRAED ST	735	32	Slurry Seal Type I
50	36B	2	COWPOKE CT	ROAN CT	227' N ROAN CT	227	28	Slurry Seal Type I
51	36B	2	COYOTE MESA DR	MOQUI WAY	PACOS RIDGE	2735	36	Slurry Seal Type I
52	35B	2	CRYSTAL SPRINGS DR	LIGHTFOOT DR	DAYBREAK DR	628	36	Slurry Seal Type I
53	36C	2	CUMULUS CT	THUNDERHEAD DR	180' NE THUNDERHEAD DR	180	36	Slurry Seal Type I
54	36B	2	DALTON DR	BARCELONA DR	COBBLE DR	428	36	Slurry Seal Type I
55	36B	2	DAWNVIEW CT	PALOMINO CREEK DR	157' S PALOMINO CREEK DR	157	36	Slurry Seal Type I
56	35B	2	DAYBREAK DR	GREEN MOUNTAIN DR	BOBCAT DR	827	36	Slurry Seal Type I
57	36B	2	DEER CREEK CT	BUNKERHILL DR	560' SE BUNKERHILL DR	560	32	Slurry Seal Type I
58	36C	2	DESERT RIDGE	BLUE MESA DR	SILVER CLOUD CT	1526	36	Slurry Seal Type I
59	35B	2	DRY FALLS DR	BOBCAT DR	CARAVAN CIR	626	36	Slurry Seal Type I
60	35B	2	EAGLE RUN ST	ABBEYWOOD DR	INDIAN CREEK DR	1157	36	Slurry Seal Type I
61	36B	2	EAGLES NEST DR	MYSTICAL SPRINGS DR	PLACID HILL DR	1229	36	Slurry Seal Type I
62	36B	2	EASTWIND DR	BANDERA DR	KNOLLWOOD DR	603	36	Slurry Seal Type I
63	36B	2	ECHO CANYON CT	298' N EDGEBROOK DR	1922' S EDGEBROOK DR	2220	36	Slurry Seal Type I
64	36B	2	EDGEBROOK DR	COLT DR	522' W COLT DR	522	36	Slurry Seal Type I
65	36B	2	EDGEMONT DR	MOUNTAIN RD	BUNKERHILL DR	996	36	Slurry Seal Type I
66	36B	2	EDGEWATER DR	BARCELONA DR	COBBLE DR	412	36	Slurry Seal Type I
67	36B	2	EL DORADO PL	EAGLES NEST DR	COBBLE DR	142	36	Slurry Seal Type I
68	35B	2	EMPTY SADDLE CT	COLT DR	691' W COLT DR	691	36	Slurry Seal Type I
69	36B	2	FAIRFIELD DR	EDGEMONT DR	1206' E EDGEMONT DR	1206	36	Slurry Seal Type I
70	36B	2	FAIRFIELD DR	1206' E EDGEMONT DR	KENSINGTON DR	188	36	Slurry Seal Type I
71	36B	2	FALLBROOK CT	BUNKERHILL DR	471' SE BUNKERHILL DR	471	32	Slurry Seal Type I
72	36B	2	FALLING STAR DR	ALMONDWOOD DR	BUCKING BAY DR	424	36	Slurry Seal Type I
73	36B	2	FAWNRISE CT	BAY MEADOWS CT	543' S BAY MEADOWS CT	543	32	Slurry Seal Type I
74	36B	2	FEATHERHILL DR	PALOMINO CREEK DR	GLEN CANYON DR	429	36	Slurry Seal Type I
75	36B	2	FESCUE CT	COLT DR	498' W COLT DR	498	28	Slurry Seal Type I
76	35B	2	FILLY CT	GELDING CT	203' S GELDING CT	203	28	Slurry Seal Type I
77	35B	2	GELDING CT	COLT DR	402' W COLT DR	402	28	Slurry Seal Type I
78	36B	2	GLANDT CT	COLT DR	309' E COLT DR	309	28	Slurry Seal Type I
79	36B	2	GLEN CANYON DR	FEATHERHILL DR	ADELANTO DR	521	36	Slurry Seal Type I
80	35B	2	GOLD DUST CT	LAZY BROOK DR	173' S LAZY BROOK DR	173	36	Slurry Seal Type I
81	36B	2	GOLD RUSH DR	COLT DR	HORSETHIEF CANYON DR	846	36	Slurry Seal Type I
82	36C	2	GOLDEN HORN DR	SILVER STIRRUP DR	SAM'S CUTOFF	1482	36	Slurry Seal Type I
83	35B	2	GREEN MOUNTAIN DR	EAGLE RUN ST	LIGHTFOOT DR	849	36	Slurry Seal Type I
84	26C	2	GREENRIDGE CIR	PRAED ST	145' NW PRAED ST	145	32	Slurry Seal Type I
85	26C	2	GREENWOOD CIR	ORCHARD VIEW LN	604' S ORCHARD VIEW LN	604	32	Slurry Seal Type I
86	36B	2	HAVEN ROCK CT	COLT DR	498' E COLT DR	498	32	Slurry Seal Type I
87	36B	2	HAYSTACK DR	MOUNTAIN RD	BLACK DEER DR	185	36	Slurry Seal Type I
88	36B	2	HIDDEN STAR CT	COYOTE MESA DR	210' W COYOTE MESA DR	210	32	Slurry Seal Type I
89	35B	2	HITCHING RAIL CT	COLT DR	514' E COLT DR	514	36	Slurry Seal Type I
90	36B	2	HOPPI SPRINGS CT	BUCKSKIN TRAIL DR	645' N BUCKSKIN TRAIL DR	645	36	Slurry Seal Type I
91	35B	2	HORSETHIEF CANYON RD	DE PALMA RD	MOUNTAIN RD / N	4785	62	Slurry Seal Type II
92	36B	2	HORSETHIEF CANYON RD	MOUNTAIN RD / N	MOUNTAIN RD / S	2798	60	Slurry Seal Type II
93	36B	2	HOSTETTLER RD	PALOMINO CREEK DR	806' E PALOMINO CREEK DR	806	36	Slurry Seal Type I
94	36B	2	INDIAN BOW CIR	EAGLES NEST DR	631' W EAGLES NEST DR	631	36	Slurry Seal Type I

DISTRICT 2
LIST OF ROADS (continued)

No.	RD BK PAGE	SUPV. DIST.	ROAD NAME	LIMITS		Length (FT)	Width (FT)	TREATMENT DESCRIPTION
				From	To			
95	36B	2	INDIAN CREEK DR	MOUNTAIN RD	PALOMINO CREEK DR	453	36	Slurry Seal Type I
96	36C	2	KACHINA CT	DESERT RIDGE	230' S DESERT RIDGE	230	32	Slurry Seal Type I
97	36B	2	KENSINGTON DR	FAIRFIELD DR	BUNKERHILL DR	308	36	Slurry Seal Type I
98	35B	2	KESTRAL DR	HORSETHIEF CANYON RD	KICKING HORSE DR	226	36	Slurry Seal Type I
99	35B	2	KICKING HORSE DR	BOBCAT DR	CARAVAN CIR	934	36	Slurry Seal Type I
100	36B	2	KNOLLWOOD DR	EDGEMONT DR	EASTWIND DR	915	36	Slurry Seal Type I
101	36B	2	LASSO CIR	FESCUE CT	287' N FESCUE CT	287	28	Slurry Seal Type I
102	36B	2	LASSO WAY	MOQUI WAY	COYOTE MESA DR	1403	36	Slurry Seal Type I
103	35B	2	LAZY BROOK DR	LIGHTFOOT DR	BLACK DEER DR	595	36	Slurry Seal Type I
104	36B	2	LEAFWOOD DR	EDGEMONT DR	FAIRFIELD DR	604	36	Slurry Seal Type I
105	35B	2	LIGHTFOOT DR	CRYSTAL SPRINGS DR	BLACK DEER DR	1113	36	Slurry Seal Type I
106	26C	2	LOCKE CIR	PRAED ST	183' SW PRAED ST	183	36	Slurry Seal Type I
107	26C	2	LOCKE CIR	PRAED ST	883' N PRAED ST	883	32	Slurry Seal Type I
108	35A	2	LONE STALLION LN	HORSETHIEF CANYON RD	COLT DR	629	36	Slurry Seal Type I
109	35B	2	LOST TRAIL CT	COLT DR	450' E COLT DR	450	36	Slurry Seal Type I
110	36B	2	LUCKY SPUR LN	HORSETHIEF CANYON RD	COLT DR	600	36	Slurry Seal Type I
111	26A	2	MAPLEGROVE CT	WILDFLOWER LN	368' S WILDFLOWER LN	368	32	Slurry Seal Type I
112	36B	2	MEW CIR	COLT DR	397' W COLT DR	397	28	Slurry Seal Type I
113	36B	2	MOQUI WAY	BUFFALO TRL	COYOTE MESA DR	527	36	Slurry Seal Type I
114	35B	2	MOUNTAIN RD	INDIAN CREEK DR	COBBLE DR	994	44	Slurry Seal Type I
115	36A	2	MOUNTAIN RD	HORSETHIEF CANYON RD / N	INDIAN CREEK DR	988	60	Slurry Seal Type I
116	36B	2	MOUNTAIN RD	COBBLE DR	HORSETHIEF CANYON RD / S	5705	40	Slurry Seal Type I
117	36B	2	MOUNTAIN RD	HORSETHIEF CANYON RD / S	880' NW HORSETHIEF CANYON RD / S	880	36	Slurry Seal Type I
118	36B	2	MOUNTAIN VIEW CT	PLACID HILL DR	592' N PLACID HILL DR	592	36	Slurry Seal Type I
119	36B	2	MYSTICAL SPRINGS DR	PLACID HILL DR	EAGLES NEST DR	833	36	Slurry Seal Type I
120	26C	2	ORANGE VIEW CIR	ORCHARD VIEW LN	301' N ORCHARD VIEW LN	301	32	Slurry Seal Type I
121	26A	2	ORANGEHAVEN LN	MCALLISTER PKWY	WILDFLOWER LN	1408	40	Slurry Seal Type I
122	26A	2	ORANGEMONT LN	ORCHARD VIEW LN	TREETOP LN	1842	40	Slurry Seal Type I
123	26A	2	ORANGEWIND LN	CITRUS WOOD LN	CANYONWIND RD	1960	40	Slurry Seal Type I
124	26C	2	ORCHARD VIEW LN	LA SIERRA AVE	PRAED ST	3628	40	Slurry Seal Type I
125	35B	2	OUTLAW CIR	COLT DR	465' E COLT DR	465	32	Slurry Seal Type I
126	36B	2	PACOS RIDGE	BUCKSKIN TRAIL DR	LASSO WAY	1133	36	Slurry Seal Type I
127	36B	2	PALOMINO CREEK DR	INDIAN CREEK DR	129' W FEATHERHILL DR	664	36	Slurry Seal Type I
128	36B	2	PALOMINO CREEK DR	129' W FEATHERHILL DR	CALENDULA ST	970	36	Slurry Seal Type I
129	36B	2	PALOMINO CREEK DR	CALENDULA ST	MOQUI WAY	1120	36	Slurry Seal Type I
130	36B	2	PLACID HILL DR	EAGLES NEST DR	HORSETHIEF CANYON RD	1225	36	Slurry Seal Type I
131	26C	2	PRAED ST	ORANGEHAVEN LN	109' W BRIGHTRIDGE LN	1461	40	Slurry Seal Type I
132	26C	2	PRAED ST	109' W BRIGHTRIDGE LN	214' NW SUNGROVE CIR	1646	40	Slurry Seal Type I
133	26C	2	PRAED ST	214' NW SUNGROVE CIR	MCALLISTER PKWY	1118	39	Slurry Seal Type I
134	35B	2	PRAIRESTONE DR	COLT DR	HORSETHIEF CANYON RD	532	36	Slurry Seal Type I
135	35B	2	PRICKLEY PEAR CT	OUTLAW CIR	184' S OUTLAW CIR	184	28	Slurry Seal Type I
136	35B	2	RAPID FALLS CT	LOST TRAIL CT	231' N LOST TRAIL CT	231	36	Slurry Seal Type I
137	36C	2	RED CLOUD RD	THUNDERHEAD DR	SILVER STIRRUP DR	750	36	Slurry Seal Type I
138	35B	2	RED CORRAL DR	SPOTTED PONY DR	BLACK HORSE CIR	455	36	Slurry Seal Type I
139	33A	2	RETREAT PKWY	KNABE RD	763' SW KNABE RD	763	63	Slurry Seal Type II
140	33A	2	RETREAT PKWY	763' SW KNABE	1992' SW KNABE	1229	40	Slurry Seal Type II
141	35B	2	RICH SPRINGS WAY	SPOTTED PONY DR	BLACK HORSE CIR	462	36	Slurry Seal Type I
142	36B	2	ROAN CIR	COLT DR	444' E COLT DR	444	28	Slurry Seal Type I
143	36C	2	SAMS CUTOFF	MOUNTAIN RD	495' S MOUNTAIN RD	495	36	Slurry Seal Type I
144	36C	2	SAMS CUTOFF	495' S MOUNTAIN RD	SILVER STIRRUP DR	132	36	Slurry Seal Type I
145	36B	2	SANTA FE CT	BUNKERHILL DR	563' SE BUNKERHILL DR	563	36	Slurry Seal Type I
146	36B	2	SILVER CLOUD CT	BUCKSKIN TRAIL DR	631' S BUCKSKIN TRAIL DR	631	36	Slurry Seal Type I
147	36C	2	SILVER STIRRUP DR	MOUNTAIN RD	644' S MOUNTAIN RD	644	36	Slurry Seal Type I
148	36C	2	SILVER STIRRUP DR	644' S MOUNTAIN RD	187' E RED CLOUD RD	1981	36	Slurry Seal Type I

SLURRY SEAL PROJECT, FY 2026-2027

ATTACHMENT "1"

**DISTRICT 2
LIST OF ROADS (continued)**

No.	RD BK PAGE	SUPV. DIST.	ROAD NAME	LIMITS		Length (FT)	Width (FT)	TREATMENT DESCRIPTION
				From	To			
149	36B	2	SILVERADO CT	MYSTICAL SPRINGS DR	326' E MYSTICAL SPRINGS DR	326	36	Slurry Seal Type I
150	35B	2	SPOTTED PONY DR	WATERWHEEL DR	RED CORRAL DR	592	36	Slurry Seal Type I
151	35B	2	SPUR BRANCH CIR	COLT DR	552' E COLT DR	552	36	Slurry Seal Type I
152	26C	2	SUNGROVE CIR	PRAED ST	144' E PRAED ST	144	32	Slurry Seal Type I
153	26C	2	SUNRIDGE CIR	ORCHARD VIEW LN	331' N ORCHARD VIEW LN	331	32	Slurry Seal Type I
154	36B	2	TEN GALLON CIR	COYOTE MESA DR	468' W COYOTE MESA DR	468	32	Slurry Seal Type I
155	35B	2	THICKET PL	COLT DR	462' W COLT DR	462	28	Slurry Seal Type I
156	36C	2	THUNDERHEAD DR	SILVER STIRRUP DR	RED CLOUD RD	1004	36	Slurry Seal Type I
157	26A	2	TIGER LILLY WAY	WILDFLOWER LN	MCALLISTER ST	704	36	Slurry Seal Type I
158	36C	2	TRAILHEAD CT	DESERT RIDGE	252' S DESERT RIDGE	252	32	Slurry Seal Type I
159	26A	2	TREETOP LN	ORANGEMONT LN	566' S ORANGEMONT LN	566	40	Slurry Seal Type I
160	26A	2	TREETOP LN	566' S ORANGEMONT LN	CANYONWIND RD	624	40	Slurry Seal Type I
161	26A	2	TULIP TREE CIR	TREETOP LN	1055' W TREETOP LN	1055	32	Slurry Seal Type I
162	26A	2	VISTA GROVE CIR	PRAED ST	286' SE PRAED ST	286	32	Slurry Seal Type I
163	35B	2	WATERWHEEL DR	BLACK HORSE CIR	578' W BLACK HORSE CIR	578	36	Slurry Seal Type I
164	26A	2	WEeping WILLOW DR	CANYONWIND RD	WILDFLOWER LN	1565	36	Slurry Seal Type I
165	26A	2	WHITEBLOSSOM CIR	PRAED ST	145' NE PRAED ST	145	32	Slurry Seal Type I
166	36B	2	WILD FIRE CT	BUCKSKIN TRAIL DR	540' N BUCKSKIN TRAIL DR	540	36	Slurry Seal Type I
167	26A	2	WILDFLOWER LN	BRIGHTRIDGE LN	935' E BRIGHTRIDGE LN	935	32	Slurry Seal Type I
168	26A	2	WILDFLOWER LN	935' E BRIGHTRIDGE LN	TIGER LILLY WAY	912	36	Slurry Seal Type I

SLURRY SEAL PROJECT, FY 2026-2027

**DISTRICT 3
LIST OF ROADS**

No.	RD BK PAGE	SUPV. DIST.	ROAD NAME	LIMITS		Length (FT)	Width (FT)	TREATMENT DESCRIPTION
				From	To			
1	121B	3	ALFALFA LN	MISTLETOE LN	LOW BENCH ST	571	32	Slurry Seal Type I
2	121F	3	ALGARVE AVE	WINCHESTER RD	395' E WINCHESTER RD	395	60	Slurry Seal Type II
3	121F	3	ALGARVE AVE	395' E WINCHESTER RD	1164' E WINCHESTER RD	769	40	Slurry Seal Type II
4	121F	3	ALGARVE AVE	1164' E WINCHESTER RD	CLOCHE DR	421	38	Slurry Seal Type II
5	121F	3	ALGARVE AVE	CLOCHE DR	SKYVIEW DR	1873	40	Slurry Seal Type II
6	122C	3	ALLIUM LN	ROSEMARY ST	ORANGE BLOSSOM DR	630	36	Slurry Seal Type I
7	121B	3	AMBRONIA WAY	BAXTER RD	ASPEN GLEN ST	154	46	Slurry Seal Type I
8	122D	3	AMBROSIA DR	FERN ST	779' S FERN ST	779	36	Slurry Seal Type I
9	121E	3	ARMSTRONG RD	JEAN NICHOLAS RD	PINION PINE CIR	145	46	Slurry Seal Type I
10	121E	3	ARMSTRONG RD	PINION PINE CIR	211' N BRANDING IRON CT	490	36	Slurry Seal Type I
11	121E	3	ARMSTRONG RD	211' N BRANDING IRON CT	YELLOW ROOT CT	1270	36	Slurry Seal Type I
12	121B	3	ARROW LEAF LN	SMOKETREE DR	ROCKROSE LN	730	32	Slurry Seal Type I
13	121B	3	ARROWHEAD ST	DEW WAY	SHELBY ST	309	32	Slurry Seal Type I
14	121B	3	ASPEN GLEN ST	LIMECREST PL	918' E LIMECREST PL	918	32	Slurry Seal Type I
15	122C	3	AUTUMN GLEN CIR	WASHINGTON ST	MAHOGANY GLEN DR	152	39	Slurry Seal Type I
16	122C	3	AUTUMN GLEN CIR	MAHOGANY GLEN DR	695' SW MAHOGANY GLEN DR	695	32	Slurry Seal Type I
17	121F	3	AZALEA CIR	SAGUARO DR	584' NW SAGUARO DR	584	36	Slurry Seal Type I
18	122C	3	AZALEA LN	GERANIUM ST	FERN ST	1106	36	Slurry Seal Type I
19	121F	3	BAEZ CIR	CLOCHE DR	614' E CLOCHE DR	614	32	Slurry Seal Type I
20	121B	3	BALD EAGLE ST	JACK RABBIT LN	SWIFT FOX CT	741	32	Slurry Seal Type I
21	121B	3	BARN RD	BRIGGS RD	POWDERHORN LN	325	40	Slurry Seal Type I
22	121E	3	BASKET WAY	ELLIOT RD	BLACK CHERRY ST	126	32	Slurry Seal Type I
23	121B	3	BAXTER RD	LEON RD	ROCKROSE LN	2138	60	Slurry Seal Type II
24	121B	3	BAXTER RD	ROCKROSE LN	BRIGGS RD	1555	60	Slurry Seal Type II
25	120	3	BEE SWING CIR	CHERRY HINTON ST	369' W CHERRY HINTON ST	369	36	Slurry Seal Type I

DISTRICT 3
LIST OF ROADS (continued)

No.	RD BK PAGE	SUPV. DIST.	ROAD NAME	LIMITS		Length (FT)	Width (FT)	TREATMENT DESCRIPTION
				From	To			
26	122C	3	BEGONIA LN	JASPER ST	FERN ST	822	36	Slurry Seal Type I
27	121F	3	BELL CIR	SAGUARO DR	132' NE SAGUARO DR	132	36	Slurry Seal Type I
28	121F	3	BERMUDA ST	DATE PALM ST	757' NW DATE PALM ST	757	36	Slurry Seal Type I
29	121F	3	BERMUDA ST	757' NW DATE PALM ST	EUCLID LOOP	180	36	Slurry Seal Type I
30	104A	3	BIG RANGE DR	HITCHING POST DR	1540' W HITCHING POST DR	1540	32	Slurry Seal Type I
31	121B	3	BIRDSEYE ST	PAT RD	SUNNY VISTA ST	639	32	Slurry Seal Type I
32	121B	3	BITTER ROOT CT	BAXTER RD	POWDERHORN LN	243	40	Slurry Seal Type I
33	121B	3	BITTER ROOT CT	POWDERHORN LN	SLATE ST	850	32	Slurry Seal Type I
34	121B	3	BITTER ROOT CT	SLATE ST	335' N SLATE ST	335	32	Slurry Seal Type I
35	121E	3	BLACK BERRY WAY	FOX GRAPE DR	PAT RD	134	32	Slurry Seal Type I
36	121E	3	BLACK CHERRY ST	MEADOW LN	FOX GRAPE DR	539	32	Slurry Seal Type I
37	122D	3	BLAZING STAR ST	CHEROKEE ROSE ST	CALENDULA CIR	2096	36	Slurry Seal Type I
38	121F	3	BLUE SPRUCE LN	SH-79	DATE PALM ST	447	40	Slurry Seal Type II
39	121B	3	BLUESTEM DR	GOLDTHREAD LN	WHEATGRASS DR	1246	32	Slurry Seal Type I
40	121B	3	BOBCAT WAY	QUAL RUN ST	601' NW GRAY WOLF WAY	1072	32	Slurry Seal Type I
41	121E	3	BOLA CT	QUAIL GARDEN CT	1255' NE QUAIL GARDEN CT	1255	36	Slurry Seal Type I
42	121F	3	BONSAI CIR	DRIFTWOOD ST	382' NW DRIFTWOOD ST	382	36	Slurry Seal Type I
43	121E	3	BOSTON IVY CR	SILKY DOGWOOD DR	148' N SILKY DOGWOOD DR	148	36	Slurry Seal Type I
44	121B	3	BOXLEAF LN	GARDEN TRELIS PL	1011' E GARDEN TRELIS PL	1011	32	Slurry Seal Type I
45	121E	3	BRANDING IRON CT	ARMSTRONG RD	336' W ARMSTRONG RD	336	36	Slurry Seal Type I
46	120	3	BRIGGS RD	SCOTT RD	KONA GOLD ST	613	24	Slurry Seal Type II
47	120	3	BRIGGS RD	KONA GOLD ST	LORETTA AVE	667	17	Slurry Seal Type II
48	121B	3	BRIGGS RD	PAT RD	BARN RD	3095	74	Slurry Seal Type II
49	121B	3	BRIGGS RD	BARN RD	BAXTER RD	880	94	Slurry Seal Type II
50	121B	3	BRIGGS RD	BAXTER RD	THORENS RD	2362	72	Slurry Seal Type II
51	121B	3	BRIGGS RD	THORENS ST	LEON RD	1624	74	Slurry Seal Type II
52	120	3	BRIGGS RD	LORETTA AVE	SHARON WAY	667	17	Slurry Seal Type II
53	121B	3	BRISTLY CT	SKYFLOWER DR	364' W SKYFLOWER DR	364	32	Slurry Seal Type I
54	121B	3	BROWN BEAR DR	QUAIL RUN ST	MAX GILLISS BLVD	148	46	Slurry Seal Type I
55	104A	3	BUFFALO RD	CATTLE DR	1090' N CATTLE DR	1090	32	Slurry Seal Type I
56	121B	3	BUSH CLOVER WAY	LEON RD	SUMMERHOLLY LN	202	46	Slurry Seal Type I
57	121B	3	BUTTE CT	WOODLAND HILLS ST	242' S WOODLAND HILLS ST	242	32	Slurry Seal Type I
58	122C	3	BUTTERFLY CIR	MAHOGANY GLEN DR	420' SW MAHOGANY DR	420	32	Slurry Seal Type I
59	122D	3	CALENDULA CIR	BLAZING STAR ST	408' S BLAZING STAR ST	408	36	Slurry Seal Type I
60	104A	3	CALICO CT	RUSTLERS RD	343' N RUSTLERS RD	343	32	Slurry Seal Type I
61	121E	3	CALICO ROCK ST	WINDSTONE DR	110' N WINDSTONE DR	110	36	Slurry Seal Type I
62	121B	3	CALVARY LN	POWDERHORN LN	MAHOGANY ST	278	32	Slurry Seal Type I
63	122C	3	CASPIA ST	ORANGE BLOSSOM DR	WISTERIA LOOP	125	40	Slurry Seal Type I
64	104A	3	CATTLE DR	ROUND UP ST	BUFFALO RD	1020	32	Slurry Seal Type I
65	122D	3	CHEROKEE ROSE ST	WISTERIA LOOP	618' E WISTERIA LOOP	618	32	Slurry Seal Type I
66	120	3	CHERRY HINTON ST	LORETTA AVE	130' S DEW HURST ST	646	36	Slurry Seal Type I
67	120	3	CHERRY HINTON ST	130' S DEW HURST ST	WALES CT	419	33	Slurry Seal Type I
68	120	3	CHEVELEY PARK ST	LORETTA AVE	SUSSEX STAKES ST	1226	36	Slurry Seal Type I
69	121B	3	CHINOOK ST	SHELBY ST	DEW WAY	263	32	Slurry Seal Type I
70	121F	3	CLOCHE DR	ALGARVE AVE	DYLAN DR	1035	32	Slurry Seal Type I
71	120	3	COMET CHASE CT	CHEVELEY PARK ST	114' NW CHEVELEY PARK ST	114	36	Slurry Seal Type I
72	121E	3	CONDOR DR	KESTREL WAY	JEAN NICHOLAS RD	126	36	Slurry Seal Type I
73	121E	3	COOKIE RD	KOODEN RD	ELLIOT RD	1285	36	Slurry Seal Type I
74	121B	3	COPPER ROSE DR	SILVERLEAF LN	HERITAGE POINTE DR	292	32	Slurry Seal Type I
75	121E	3	CORTE DE ORO	VIA SANTA CATALINA	235' NW VIA SANTA CATALINA	235	36	Slurry Seal Type I
76	121E	3	CORTE DE PINOS	VIA LAGUNA	533' NE VIA LAGUNA	533	36	Slurry Seal Type I
77	121F	3	CORTE LOS FELIZ	VIA SANTA ELENA	180' SE VIA SANTA ELENA	180	36	Slurry Seal Type I
78	121F	3	CORTE LOS FLORES	VIA SANTA ELENA	343' S VIA SANTA ELENA	343	36	Slurry Seal Type I
79	121F	3	CORTE LOS POSITAS	VIA DEL PASO	194' SE VIA DEL PASO	194	36	Slurry Seal Type I

DISTRICT 3
LIST OF ROADS (continued)

No.	RD BK PAGE	SUPV. DIST.	ROAD NAME	LIMITS		Length (FT)	Width (FT)	TREATMENT DESCRIPTION
				From	To			
80	121F	3	CORTE LOS ROBLES	VIA DEL PASO	287' S VIA DEL PASO	287	36	Slurry Seal Type I
81	121F	3	CORTE SAN FELIPE	VIA SANTA ELENA	474' S VIA SANTA ELENA	474	36	Slurry Seal Type I
82	121F	3	CORTE SAN PABLO	VIA SANTA CATALINA	622' E VIA SANTA CATALINA	622	36	Slurry Seal Type I
83	121B	3	COTTONTAIL LN	ELK LN	JACK RABBIT LN	268	32	Slurry Seal Type I
84	121B	3	COYOTE HILL CT	GRAY WOLF WAY	158' S GRAY WOLF WAY	158	32	Slurry Seal Type I
85	121B	3	CROCUS DR	LEON RD	GOLDTHREAD LN	144	46	Slurry Seal Type I
86	121B	3	CROSS WINDS DR	PRAIRIE SUN WAY	547' N PRAIRIE SUN WAY	547	32	Slurry Seal Type I
87	122D	3	DAFFODIL CIR	BLAZING STAR ST	429' S BLAZING STAR ST	429	36	Slurry Seal Type I
88	122D	3	DAISY DR	BLAZING STAR ST	CHEROKEE ROSE ST	1849	36	Slurry Seal Type I
89	121E	3	DARLINGTON OAK DR	ROSEWINE ST	PERSIAN LILAC ST	250	36	Slurry Seal Type I
90	111	3	DARTMOUTH ST	CREST DR	STETSON AVE	2310	41	Slurry Seal Type II
91	111	3	DARTMOUTH ST	WHITTIER AVE	600' S ACACIA AVE	2020	40	Slurry Seal Type II
92	111	3	DARTMOUTH ST	600' S ACACIA AVE	ACACIA AVE	600	28	Slurry Seal Type II
93	111	3	DARTMOUTH ST	ACACIA AVE	SH-74	1262	34	Slurry Seal Type II
94	111A	3	DARTMOUTH ST	STETSON AVE	JOHNSTON AVE	1307	39	Slurry Seal Type II
95	111A	3	DARTMOUTH ST	JOHNSTON AVE	WHITTIER AVE	1285	39	Slurry Seal Type II
96	121F	3	DATE PALM ST	2393' W BERMUDA ST	720' W BERMUDA ST	1673	36	Slurry Seal Type I
97	121F	3	DATE PALM ST	720' W BERMUDA ST	BERMUDA ST	720	36	Slurry Seal Type I
98	121F	3	DENVER CIR	MCCARTNEY DR	782' N MCCARTNEY DR	782	32	Slurry Seal Type I
99	120	3	DEW HURST ST	LORETTA AVE	CHERRY HINTON ST	987	36	Slurry Seal Type I
100	121B	3	DEW WAY	WOODLAND HILLS ST	ARROWHEAD ST	520	32	Slurry Seal Type I
101	121F	3	DOGWOOD CIR	SAGUARO DR	222' NE SAGUARO DR	222	28	Slurry Seal Type I
102	122C	3	DOGWOOD CT	ORANGE BLOSSOM DR	495' S ORANGE BLOSSOM DR	495	36	Slurry Seal Type I
103	121F	3	DRIFTWOOD ST	672' S JANELLE LN	JANELLE LN	672	36	Slurry Seal Type I
104	121B	3	DROPSEED DR	PRAIRIE SUN WAY	679' E ROSELLE ST	1140	32	Slurry Seal Type I
105	104A	3	DURANGO CT	RUSTLERS RD	336' N RUSTLERS RD	336	32	Slurry Seal Type I
106	121F	3	DYLAN DR	CLOCHE DR	MCCARTNEY DR	994	32	Slurry Seal Type I
107	121B	3	EAGLE RIDGE CT	POWDERHORN LN	680' S POWDERHORN LN	680	32	Slurry Seal Type I
108	120	3	EDINBOROUGH WAY	WHEMBLY CIR	WALES CT	261	32	Slurry Seal Type I
109	120	3	EL CENTRO LN	WHEMBLY CIR	1488' N WHEMBLY CIR	1488	16	Slurry Seal Type I
110	121B	3	ELK LN	COTTONTAIL LN	545' NW COTTONTAIL LN	545	32	Slurry Seal Type I
111	121B	3	ELKHORN CT	SLATE ST	228' N SLATE ST	228	32	Slurry Seal Type I
112	121E	3	ELLIOT RD	WHISPER HEIGHTS PKWY	PAT RD	887	36	Slurry Seal Type II
113	121E	3	ELLIOT RD	MONACO CT	WHISPER HEIGHTS PKWY	847	36	Slurry Seal Type II
114	121E	3	ELLIOT RD	RON ROBERTS WAY	MONACO CT	887	36	Slurry Seal Type II
115	121F	3	EUCLID LOOP	SAGUARO DR / SE	199' NE SAGUARO DR / SE	199	36	Slurry Seal Type I
116	121F	3	EUCLID LOOP	199' NE SAGUARO DR / SE	SAGUARO DR / NW	1519	36	Slurry Seal Type I
117	121B	3	EVENING GLOW DR	SILVERWEED RD	193' NE SUNCATCHER ST	1306	33	Slurry Seal Type I
118	120	3	FALMOUTH CT	DEW HURST ST	119' SW DEW HURST ST	119	28	Slurry Seal Type I
119	121B	3	FAWN CT	WOODLAND HILLS ST	230' S WOODLAND HILLS ST	230	38	Slurry Seal Type I
120	121B	3	FERN GULLY DR	877' W ROCKFORD WAY	ROCKFORD WAY	877	32	Slurry Seal Type I
121	122D	3	FERN ST	BEGONIA LN	AZALEA LN	788	36	Slurry Seal Type I
122	121B	3	FESCUE WAY	HEARTLAND LN	SPENCERS CROSSING PKWY	154	46	Slurry Seal Type I
123	121E	3	FLAMINGO WAY	TRUMPETER LN	PEREGRINE WAY	630	36	Slurry Seal Type I
124	121E	3	FOX GRAPE DR	BLACK CHERRY ST	LEATHER WOOD DR	738	32	Slurry Seal Type I
125	121B	3	FOX SEDGE WAY	WOLVERINE LN	QUAIL RUN ST	784	32	Slurry Seal Type I
126	121B	3	FOXTAIL DR	LEON RD	FOX SEDGE WAY	129	46	Slurry Seal Type I
127	121F	3	FRANCIS CIR	MCCARTNEY DR	240' N MCCARTNEY DR	240	32	Slurry Seal Type I
128	104A	3	FRANKLIN AVE	1267' S CATLIN AVE	RUSTLERS RD	590	32	Slurry Seal Type I
129	121B	3	FULL MOON CT	REDDING AVE	272' W REDDING AVE	272	32	Slurry Seal Type I
130	121B	3	GARDEN TRELIS PL	PERGOLLA LN	BOXLEAF LN	459	32	Slurry Seal Type I
131	122C	3	GERANIUM ST	WISTERIA LOOP	AZALEA LN	969	36	Slurry Seal Type I
132	121B	3	GOLDEN ASTER CT	SUMMERHOLLY LN	330' E SUMMERHOLLY LN	330	32	Slurry Seal Type I
133	122C	3	GOLDEN POPPY CT	JASPER ST	650' S JASPER ST	650	36	Slurry Seal Type I

DISTRICT 3
LIST OF ROADS (continued)

No.	RD BK PAGE	SUPV. DIST.	ROAD NAME	LIMITS		Length (FT)	Width (FT)	TREATMENT DESCRIPTION
				From	To			
134	121B	3	GOLDTHREAD LN	350' S PRAIRIE SUN WAY	PRAIRIE SUN WAY	350	32	Slurry Seal Type I
135	121B	3	GOLDTHREAD LN	PRAIRIE SUN WAY	CROCUS DR	266	32	Slurry Seal Type I
136	121B	3	GOLDTHREAD LN	CROCUS DR	SNOWBERRY LN	620	32	Slurry Seal Type I
137	121B	3	GRAY VIREO CT	TRUMPET VINE LN	332' S TRUMPET VINE LN	332	32	Slurry Seal Type I
138	121B	3	GRAY WOLF WAY	WOLVERINE LN	BOBCAT WAY	581	32	Slurry Seal Type I
139	121B	3	GREEN ARBOR DR	ROCKROSE LN	SMOKETREE DR	674	32	Slurry Seal Type I
140	104A	3	GREEN AVE	2218' S SH-74	STETSON AVE	1140	30	Slurry Seal Type I
141	121E	3	GROTTO HILLS DR	MONACO CT	WHISPER HEIGHTS PKWY	580	32	Slurry Seal Type I
142	121B	3	GUNNISON WAY	MAHOGANY ST	REDDING AVE	248	32	Slurry Seal Type I
143	121B	3	HAWKEYE ST	BALD EAGLE RD	272' NE PENNYCRESS LN	1084	32	Slurry Seal Type I
144	121B	3	HAWKSCREST RD	WEATHER WAY	570' E WEATHER WAY	570	32	Slurry Seal Type I
145	121B	3	HEADWATER CT	KNOTTY PINE ST	170' S KNOTTY PINE ST	170	32	Slurry Seal Type I
146	121B	3	HEARTLAND LN	LANCELEAF WAY	TRUMPET VINE LN	725	32	Slurry Seal Type I
147	121E	3	HERITAGE OAKS CT	MONACO CT	390' N MONACO CT	390	32	Slurry Seal Type I
148	121B	3	HERITAGE POINTE DR	FERN GULLY DR	512' N FERN GULLY DR	512	32	Slurry Seal Type I
149	104A	3	HITCHING POST DR	STETSON AVE	BIG RANGE DR	150	46	Slurry Seal Type I
150	104A	3	HITCHING POST DR	BIG RANGE DR	WILDERNESS DR	892	32	Slurry Seal Type I
151	121B	3	HOLLYBROOKE LN	ROCKFORD WAY	848' W ROCKFORD WAY	848	32	Slurry Seal Type I
152	121E	3	HULIHEE ST	KAILUA DR	WAIMEA WAY	841	32	Slurry Seal Type I
153	121B	3	INDIAN GRASS DR	SNOWBERRY LN	584' SW SNOWBERRY LN	584	32	Slurry Seal Type I
154	121B	3	JACK RABBIT LN	COTTONTAIL LN	362' NW BALD EAGLE ST	501	32	Slurry Seal Type I
155	121F	3	JANELLE LN	SAGUARO DR / N	1751' E SAGUARO DR / N	1751	36	Slurry Seal Type I
156	121F	3	JANELLE LN	1751' E SAGUARO DR / N	2302' E SAGUARO DR / N	551	36	Slurry Seal Type I
157	122C	3	JASPER ST	BEGONIA LN	AZALEA LN	793	36	Slurry Seal Type I
158	121E	3	JEAN NICHOLAS RD	279' W CONDOR DR	590' E KOODEN RD	1254	60	Slurry Seal Type I
159	121E	3	JEAN NICHOLAS RD	405' NW MUANA LOA RD	SH-79	873	60	Slurry Seal Type I
160	121E	3	JEAN NICHOLAS RD	LEON RD	279' W CONDOR DR	665	60	Slurry Seal Type II
161	121E	3	KAILUA DR	HULIHEE ST	276' SE KOHALA DR	910	32	Slurry Seal Type I
162	121E	3	KALAPANA CIR	HULIHEE ST	163' SE HULIHEE ST	163	32	Slurry Seal Type I
163	121E	3	KESTREL WAY	NIGHTINGALE ST	SLATER AVE	866	36	Slurry Seal Type I
164	121B	3	KNOTTY PINE ST	LOW BENCH ST	MISTLETOE LN	545	32	Slurry Seal Type I
165	121E	3	KOA CT	LAVA TREE LN	277' W LAVA TREE LN	277	32	Slurry Seal Type I
166	121E	3	KOHALA DR	KAILUA DR	WAIMEA WAY	277	32	Slurry Seal Type I
167	121E	3	KOODEN RD	KESTREL WAY	JEAN NICHOLAS RD	126	36	Slurry Seal Type I
168	121E	3	KOODEN RD	JEAN NICHOLAS RD	COOKIE RD	620	36	Slurry Seal Type I
169	121E	3	KOODEN RD	COOKIE RD	WINDSTONE RD	868	36	Slurry Seal Type I
170	121B	3	LADYBUG LN	FERN GULLY DR	PRAIRIE SUN WAY	591	32	Slurry Seal Type I
171	121E	3	LAKI CT	LAVA TREE LN	280' W LAVA TREE LN	280	32	Slurry Seal Type I
172	121B	3	LANCELEAF WAY	WINDWOOD GLEN LN	HEARTLAND LN	585	32	Slurry Seal Type I
173	121F	3	LANTANA WAY	LEON RD	JANELLE LN	254	40	Slurry Seal Type I
174	121E	3	LAVA TREE LN	RON ROBERTS WAY	425' N RON ROBERTS WAY	425	36	Slurry Seal Type I
175	121E	3	LAVA TREE LN	425' N RON ROBERTS WAY	MONACO CT	447	38	Slurry Seal Type I
176	121B	3	LEATHER CT	SLATE ST	250' N SLATE ST	250	32	Slurry Seal Type I
177	121E	3	LEATHER WOOD DR	MEADOW LN	289' E FOX GRAPE DR	797	32	Slurry Seal Type I
178	121F	3	LENNON DR	ALGARVE AVE	MCCARTNEY DR	127	32	Slurry Seal Type I
179	122C	3	LILAC LN	WISTERIA LOOP	GERANIUM ST	1298	36	Slurry Seal Type I
180	121B	3	LIMECREST PL	ASPEN GLEN ST	ORANGE TREE WAY	500	32	Slurry Seal Type I
181	121F	3	LOGGINS CT	MCCARTNEY DR	550' N MCCARTNEY DR	550	32	Slurry Seal Type I
182	121E	3	LONE HILL CT	PINTAIL WAY	192' N PINTAIL WAY	192	36	Slurry Seal Type I
183	120	3	LORETTA AVE	BRIGGS RD	SUSSEX STAKES ST	1069	36	Slurry Seal Type I
184	121B	3	LOW BENCH ST	ALFALFA LN	WOODLAND HILLS ST	668	32	Slurry Seal Type I
185	121E	3	LUAU ST	122' NE BERMUDA ST	KAILUA DR	125	36	Slurry Seal Type I
186	121E	3	LUAU ST	KAILUA DR	245' NE KAILUA DR	245	32	Slurry Seal Type I
187	121F	3	LUAU ST	BERMUDA ST	122' NE BERMUDA ST	122	36	Slurry Seal Type I

DISTRICT 3
LIST OF ROADS (continued)

No.	RD BK PAGE	SUPV. DIST.	ROAD NAME	LIMITS		Length (FT)	Width (FT)	TREATMENT DESCRIPTION
				From	To			
188	122C	3	MAHOGANY GLEN DR	PRESIDIO HILLS LN	3015' NE PRESIDIO HILLS LN	3015	32	Slurry Seal Type I
189	121B	3	MAHOGANY ST	WOODLAND HILLS ST	SLATE ST	782	40	Slurry Seal Type I
190	121B	3	MAHOGANY ST	SLATE ST	BITTER ROOT CT	1670	32	Slurry Seal Type I
191	121E	3	MAKA CIR	LAVA TREE LN	404' W LAVA TREE LN	404	32	Slurry Seal Type I
192	121E	3	MANU CIR	RON ROBERTS WAY	386' N RON ROBERTS WAY	386	32	Slurry Seal Type I
193	121E	3	MAUNA LOA RD	WAIMEA WAY	JEAN NICHOLAS RD	133	41	Slurry Seal Type I
194	121B	3	MAYAPPLE CT	OLYMPIA ROSE DR	495' S OLYMPIA ROSE DR	495	21	Slurry Seal Type I
195	121F	3	MCCARTNEY DR	ALGARVE AVE	DYLAN DR	2704	32	Slurry Seal Type I
196	121E	3	MEADOW LN	BLACK CHERRY ST	801' E LEATHER WOOD DR	1079	32	Slurry Seal Type I
197	121E	3	MEADOW WILLOW ST	COOKIE RD	532' N COOKIE RD	532	36	Slurry Seal Type I
198	121E	3	MEDITERRA CIR	MONACO CT	375' N MONACO CT	375	32	Slurry Seal Type I
199	121B	3	MISTLETOE LN	ALFALFA LN	WOODLAND HILLS ST	696	32	Slurry Seal Type I
200	121E	3	MONACO CT	ELLIOT RD	MEDITERRA CIR	550	36	Slurry Seal Type I
201	121E	3	MONACO CT	MEDITERRA CIR	785' E MEDITERRA CIR	785	30	Slurry Seal Type I
202	104A	3	MONTANA DR	STETSON AVE	CATTLE DR	140	46	Slurry Seal Type I
203	121B	3	MOONFLOWER LN	170' NE PENNYCRESS LN	PENNYCRESS LN	170	32	Slurry Seal Type I
204	121B	3	MOONFLOWER LN	PENNYCRESS LN	SILVERWEED RD	956	32	Slurry Seal Type I
205	122C	3	MOUNTAIN BLUET CT	LILAC LN	372' E LILAC LN	372	36	Slurry Seal Type I
206	121B	3	MYOPORUM LN	SILKY LUPINE DR	RED SPRUCE ST	520	32	Slurry Seal Type I
207	121F	3	NAVAJO WAY	DATE PALM ST	JANELLE LN	233	36	Slurry Seal Type I
208	121E	3	NIGHTINGALE ST	KESTREL WAY	PEREGRINE WAY	924	36	Slurry Seal Type I
209	121B	3	OLD CT	MAHOGANY ST	355' W MAHOGANY ST	355	32	Slurry Seal Type I
210	121E	3	OLD VINE CT	COOKIE RD	512' S COOKIE RD	512	30	Slurry Seal Type I
211	121B	3	OLYMPIA ROSE DR	SUMMERHOLLY LN	150' W ROSELLE ST	1207	32	Slurry Seal Type I
212	122C	3	ORANGE BLOSSOM DR	ALLIUM LN	CASPIA ST	821	36	Slurry Seal Type I
213	122C	3	ORANGE BLOSSOM DR	CASPIA ST	ROSEMARY ST	935	36	Slurry Seal Type I
214	121B	3	ORANGE WAY	POWDERHORN LN	MAHOGANY ST	264	32	Slurry Seal Type I
215	121B	3	ORANGETREE WAY	LIMECREST PL	WINDWOOD GLEN LN	288	32	Slurry Seal Type I
216	112C	3	ORCHID DR	ROSEMARY ST	978' S ROSEMARY ST	978	36	Slurry Seal Type I
217	121E	3	PARTRIDGEBERRY DR	PERSIAN LILAC ST	730' W PERSIAN LILAC ST	730	36	Slurry Seal Type I
218	121B	3	PAT RD	BRIGGS RD	250' E BRIGGS RD	250	40	Slurry Seal Type I
219	121B	3	PAT RD	250' E BRIGGS RD	BIRDSEYE ST	811	32	Slurry Seal Type I
220	121B	3	PAT RD	BIRDSEYE ST	108' W RUNNING CANYON DR	1595	28	Slurry Seal Type I
221	121B	3	PAT RD	108' W RUNNING CANYON DR	RUNNING CANYON DR	108	32	Slurry Seal Type I
222	121E	3	PAT RD	ELLIOT RD	371' E PEPPER VINE WAY	2515	18	Slurry Seal Type II
223	121E	3	PAT RD	371' E PEPPER VINE WAY	POURROY RD	515	36	Slurry Seal Type II
224	121E	3	PAT RD	908' W ELLIOT RD	ELLIOT RD	908	34	Slurry Seal Type II
225	121B	3	PENNYCRESS LN	230' SE HAWKEYE ST	HAWKEYE ST	230	40	Slurry Seal Type I
226	121B	3	PENNYCRESS LN	HAWKEYE ST	LEON RD	145	42	Slurry Seal Type I
227	121B	3	PENNYCRESS LN	LEON RD	MOONFLOWER LN	174	42	Slurry Seal Type I
228	121B	3	PENNYCRESS LN	MOONFLOWER LN	SUMMERHOLLY LN	298	32	Slurry Seal Type I
229	121E	3	PEPPER VINE WAY	SILK VINE DR	PAT RD	134	36	Slurry Seal Type I
230	121E	3	PEREGRINE WAY	NIGHTINGALE ST	SLATER AVE	434	36	Slurry Seal Type I
231	121B	3	PERGOLLA LN	WIND POPPY WAY	GARDEN TRELIS PL	268	32	Slurry Seal Type I
232	121E	3	PERSIAN LILAC ST	PARTRIDGEBERRY DR	DARLINGTON OAK DR	560	36	Slurry Seal Type I
233	122D	3	PINK CARNATION CT	LILAC LN	425' E LILAC LN	425	35	Slurry Seal Type I
234	121E	3	PINON PINE CIR	300' W ARMSTRONG RD	492' E KODDEN RD	1560	36	Slurry Seal Type I
235	121E	3	PINTAIL WAY	LEON RD	NIGHTINGALE ST	801	32	Slurry Seal Type I
236	122C	3	POINSETTIA CT	LILAC LN	250' E LILAC LN	250	36	Slurry Seal Type I
237	121E	3	PORTAROSA ST	VERDE MARE DR	WINDSTONE DR	315	36	Slurry Seal Type I
238	121B	3	POWDERHORN LN	558' NW CALVARY LN	BITTER ROOT CT	2387	32	Slurry Seal Type I
239	121B	3	PRAIRIE DOG WAY	BIRDSEYE ST	SUNNY VISTA ST	821	32	Slurry Seal Type I
240	121B	3	PRAIRIE SMOKE CIR	SUGAR MAPLE ST	287' SE SUGAR MAPLE ST	287	32	Slurry Seal Type I
241	121B	3	PRAIRIE SUN WAY	GOLDTHREAD LN	DROPSEED DR	1048	32	Slurry Seal Type I

DISTRICT 3
LIST OF ROADS (continued)

No.	RD BK PAGE	SUPV. DIST.	ROAD NAME	LIMITS		Length (FT)	Width (FT)	TREATMENT DESCRIPTION
				From	To			
242	121B	3	PRAIRIE SUN WAY	DROPSEED DR	ROCKROSE LN	990	40	Slurry Seal Type I
243	121B	3	PRAIRIE SUN WAY	ROCKROSE LN	SILVERLEAF LN	485	32	Slurry Seal Type I
244	122C	3	PRESIDIO HILLS LN	BUTTERFLY CIR	243' SW MAHOGANY GLEN DR	243	32	Slurry Seal Type I
245	121B	3	PRICKLY PEAR WAY	BRIGGS RD	MAHOGANY ST	485	40	Slurry Seal Type I
246	122C	3	PRIMROSE ST	POURROY RD	ORCHID DR	404	38	Slurry Seal Type I
247	121E	3	QUAIL GARDEN CT	BOLA CT	399' NE BOLA CT	399	32	Slurry Seal Type I
248	121B	3	QUAIL RUN ST	FOX SEDGE WAY	BOBCAT WAY	612	32	Slurry Seal Type I
249	121B	3	QUARRY CT	PRAIRIE DOG WAY	157' S PRAIRIE DOG WAY	157	32	Slurry Seal Type I
250	121B	3	RED FOX CT	WOLVERINE LN	181' E WOLVERINE LN	181	32	Slurry Seal Type I
251	121B	3	RED SPRUCE ST	RIBBON GRASS WAY	SERISSA CT	565	32	Slurry Seal Type I
252	121B	3	REDDING AVE	WOODLAND HILLS ST	358' W GUNNISON WAY	2525	32	Slurry Seal Type I
253	121B	3	RIBBON GRASS WAY	SILKY LUPINE DR	RED SPRUCE ST	647	32	Slurry Seal Type I
254	121E	3	RIDGE BERRY DR	SLOUGH RD	SPINDLE TREE ST	618	32	Slurry Seal Type I
255	121B	3	ROCKFORD WAY	HOLLYBROOKE LN	838' N HOLLYBROOKE LN	838	32	Slurry Seal Type I
256	121B	3	ROCKROSE LN	PRAIRIE SUN WAY	BAXTER RD	582	40	Slurry Seal Type I
257	104A	3	RODEO CT	RUSTLERS RD	255' N RUSTLERS RD	255	32	Slurry Seal Type I
258	121B	3	ROSELLE ST	OLYMPIA ROSE DR	DROPSEED DR	229	32	Slurry Seal Type I
259	122C	3	ROSEMARY ST	ALLIUM LN	ORANGE BLOSSOM DR	1210	36	Slurry Seal Type I
260	121E	3	ROSEWINE ST	DARLINGTON OAK DR	WHIPER HEIGHTS PKWY	130	36	Slurry Seal Type I
261	104A	3	ROUND UP ST	CATTLE DR	725' N CATTLE DR	725	32	Slurry Seal Type I
262	120	3	ROYAL HUNT ST	EL CENTRO LN	871' W EL CENTRO LN	871	36	Slurry Seal Type I
263	104A	3	RUSTLERS RD	ROUND UP ST	WILDERNESS DR	2130	32	Slurry Seal Type I
264	121E	3	RYANSIDE CT	PINON PINE CIR	545' N PINON PINE CIR	545	36	Slurry Seal Type I
265	121E	3	SAGE CANYON CT	COOKIE RD	493' S COOKIE RD	493	36	Slurry Seal Type I
266	121F	3	SAGUARO DR	JANELLE LN / SE	DOGWOOD CIR	726	36	Slurry Seal Type I
267	121F	3	SAGUARO DR	DOGWOOD CIR	JANELLE LN / NW	736	36	Slurry Seal Type I
268	121B	3	SAWTOOTH CT	WOODLAND HILLS ST	336' S WOODLAND HILLS ST	336	32	Slurry Seal Type I
269	121B	3	SERISSA CT	RED SPRUCE ST	313' N RED SPRUCE ST	313	32	Slurry Seal Type I
270	121B	3	SHELBY ST	ARROWHEAD ST	CHINOOK ST	268	32	Slurry Seal Type I
271	121E	3	SILK VINE DR	SPINDLE TREE ST	281' W SLOUGH RD	1397	32	Slurry Seal Type I
272	121E	3	SILKY DOGWOOD DR	VERDE MARE DR	630' N VERDE MARE DR	630	36	Slurry Seal Type I
273	121B	3	SILKY LUPINE DR	LEON RD	RIBBON GRASS WAY	667	40	Slurry Seal Type I
274	104A	3	SILVER SPUR CT	RUSTLERS RD	343' N RUSTLERS RD	343	32	Slurry Seal Type I
275	121B	3	SILVERLEAF LN	COPPER ROSE DR	836' N COPPER ROSE DR	836	32	Slurry Seal Type I
276	121B	3	SILVERWEED RD	EVENING GLOW DR	MOONFLOWER LN	529	32	Slurry Seal Type I
277	121B	3	SKYFLOWER DR	LEON RD	185' W LEON RD	185	46	Slurry Seal Type I
278	121B	3	SKYFLOWER DR	185' W LEON RD	WINDFLOWER LN	437	32	Slurry Seal Type I
279	121F	3	SKYVIEW RD	ALGARVE AVE	POURROY RD	1153	50	Slurry Seal Type II
280	121B	3	SLATE ST	MAHOGANY ST	TRAIL RUN CT	435	38	Slurry Seal Type I
281	121B	3	SLATE ST	TRAIL RUN CT	BITTER ROOT CT	893	32	Slurry Seal Type I
282	121E	3	SLATER AVE	EUCLID LOOP	KESTREL WAY	1348	36	Slurry Seal Type I
283	121E	3	SLOUGH RD	PAT RD	RIDGE BERRY DR	860	32	Slurry Seal Type I
284	121B	3	SMOKETREE DR	GREEN ARBOR DR	ARROW LEAF LN	295	32	Slurry Seal Type I
285	121B	3	SNOWBERRY LN	INDIAN GRASS DR	GOLDTHREAD LN	807	32	Slurry Seal Type I
286	121B	3	SPEARGRASS CT	THIMBLEBERRY LN	362' S THIMBLEBERRY LN	362	32	Slurry Seal Type I
287	121E	3	SPICE BUSH CIR	ARMSTRONG RD	430 E ARMSTRONG RD	430	36	Slurry Seal Type I
288	121E	3	SPINDLE TREE ST	SILK VINE DR	RIDGE BERRY DR	601	32	Slurry Seal Type I
289	121B	3	STARFIRE CIR	SUMMERHOLLY LN	266' E SUMMERHOLLY LN	266	32	Slurry Seal Type I
290	121F	3	STARKEY CT	BAEZ CIR	364' S BAEZ CIR	364	32	Slurry Seal Type I
291	114	3	STETSON AVE	GREEN AVE	1054' E GREEN AVE	1054	40	Slurry Seal Type I
292	114	3	STETSON AVE	1054' E GREEN AVE	SH-79	1575	32	Slurry Seal Type I
293	121B	3	STONECROP CT	OLYMPIA ROSE DR	736' SW OLYMPIA ROSE DR	736	32	Slurry Seal Type I
294	121B	3	SUGAR MAPLE ST	SUNCATCHER ST	SUMMER HOLLY LN	1045	32	Slurry Seal Type I
295	121E	3	SUMMER GRAPE CT	SLOUGH RD	809' E SLOUGH RD	809	32	Slurry Seal Type I

DISTRICT 3
LIST OF ROADS (continued)

No.	RD BK PAGE	SUPV. DIST.	ROAD NAME	LIMITS		Length (FT)	Width (FT)	TREATMENT DESCRIPTION
				From	To			
296	121B	3	SUMMERHOLLY LN	SUGAR MAPLE ST	39' NE PENNYCRESS LN	553	32	Slurry Seal Type I
297	121B	3	SUMMERHOLLY LN	39' NE PENNYCRESS LN	OLYMPIA ROSE DR	1235	32	Slurry Seal Type I
298	121B	3	SUNCATCHER ST	EVENING GLOW DR	423' SE SUGAR MAPLE ST	796	32	Slurry Seal Type I
299	121B	3	SUNNY VISTA ST	MISTLETOE LN	191' E PRAIRIE DOG WAY	1112	32	Slurry Seal Type I
300	120	3	SUSSEX STAKES ST	141' N CHEVELEY PARK ST	1074' S CHEVELEY PARK ST	1215	36	Slurry Seal Type I
301	121F	3	SUZETTE CT	MCCARTNEY DR	330' N MCCARTNEY DR	330	32	Slurry Seal Type I
302	121B	3	SWAN VALLEY CT	WOODLAND HILLS ST	450' S WOODLAND HILLS ST	450	32	Slurry Seal Type I
303	121E	3	SWEET BELLS DR	SPICE BUSH CIR	KOODEN RD	710	36	Slurry Seal Type I
304	121B	3	SWIFTFOX CT	BALD EAGLE ST	318' NW BALD EAGLE ST	318	32	Slurry Seal Type I
305	121B	3	THICKET CT	REDDING AVE	252' W REDDING AVE	252	32	Slurry Seal Type I
306	121B	3	THIMBLEBERRY LN	INDIAN GRASS DR	WHEATGRASS DR	498	32	Slurry Seal Type I
307	121B	3	THORENS ST	BRIGGS RD	WEATHER WAY	185	46	Slurry Seal Type I
308	121B	3	THORNE CT	REDDING AVE	743' S REDDING AVE	743	32	Slurry Seal Type I
309	121B	3	TRAIL RUN CT	SLATE ST	230' N SLATE ST	230	40	Slurry Seal Type I
310	121B	3	TRELLIS LN	HOLLYBROOKE LN	HAWKSCREST RD	250	32	Slurry Seal Type I
311	121B	3	TRUMPET VINE LN	HEARTLAND LN	WIND POPPY WAY	570	32	Slurry Seal Type I
312	121E	3	TRUMPETER LN	FLAMINGO WAY	SLATER AVE	430	36	Slurry Seal Type I
313	122C	3	TULIP RANCH CIR	MAHOGANY GLEN DR	390' SW MAHOGANY GLEN DR	390	32	Slurry Seal Type I
314	121B	3	TWINSBUR DR	WINDFLOWER LN	BAXTER RD	152	46	Slurry Seal Type I
315	121B	3	TWINSBUR DR	BAXTER RD	SNOWBERRY LN	152	46	Slurry Seal Type I
316	121E	3	VERDE MARE DR	MEADOW WILLOW DR	800' E MEADOW WILLOW ST	800	36	Slurry Seal Type I
317	121F	3	VIA DEL PASO	E VIA SANTA ELENA	SW VIA SANTA ELENA	1757	36	Slurry Seal Type I
318	121F	3	VIA DEL PASO	VIA SANTA ELENA	762' N VIA SANTA ELENA	762	36	Slurry Seal Type I
319	121E	3	VIA LAGUNA	CORTE SAN PABLO	1541' NE CORTE SAN PABLO	1541	36	Slurry Seal Type I
320	121E	3	VIA LIEBRE	VIA LAGUNA	VIA SANTA CATALINA	231	36	Slurry Seal Type I
321	121F	3	VIA SAN LUCAS	VIA DEL PASO	POURROY RD	176	40	Slurry Seal Type I
322	121E	3	VIA SANTA CATALINA	1265' NE VIA SANTA ELENA	POURROY RD	1109	40	Slurry Seal Type I
323	121F	3	VIA SANTA CATALINA	VIA SANTA ELENA	298' N VIA SANTA ELENA	298	40	Slurry Seal Type I
324	121F	3	VIA SANTA CATALINA	298' N VIA SANTA ELENA	1265' NE VIA SANTA ELENA	933	40	Slurry Seal Type I
325	121F	3	VIA SANTA ELENA	N VIA DEL PASO	SW VIA DEL PASO	1367	40	Slurry Seal Type I
326	121F	3	VIA SANTIAGO	VIA DEL PASO	SKIVEW RD	148	40	Slurry Seal Type I
327	121E	3	VINEYARD GREEN CT	MONACO CT	305' N MONACO CT	305	32	Slurry Seal Type I
328	121E	3	VINTNERS POINTE CT	GROTTO HILLS DR	875' W GROTTO HILLS DR	875	32	Slurry Seal Type I
329	122C	3	VISCARIA CT	ORANGE BLOSSOM DR	468' SW ORANGE BLOSSOM DR	468	36	Slurry Seal Type I
330	121E	3	WAIMEA WAY	HULIHEE ST	239' SE KOHALA DR	1194	32	Slurry Seal Type I
331	120	3	WALES CT	EDINBOROUGH WAY	CHERRY HINTON ST	306	32	Slurry Seal Type I
332	120	3	WALES CT	CHERRY HINTON ST	643' W CHERRY HINTON ST	643	32	Slurry Seal Type I
333	121B	3	WEATHER WAY	HAWKSCREST RD	650' S HAWKSCREST RD	650	32	Slurry Seal Type I
334	121B	3	WHEATGRASS DR	THIMBLEBERRY LN	450' S THIMBLEBERRY LN	450	32	Slurry Seal Type I
335	120	3	WHEMBLY CIR	EL CENTRO WAY	CHERRY HINTON ST	505	36	Slurry Seal Type I
336	120	3	WHEMBLY CIR	CHERRY HINTON ST	647' N CHERRY HINTON ST	647	32	Slurry Seal Type I
337	121E	3	WHISPER HEIGHTS PKWY	SH-79/WINCHESTER RD	ELLIOT RD	2025	40	Slurry Seal Type II
338	121E	3	WHISPER HEIGHTS PKWY	ELLIOT RD	ROSEWINE ST	425	44	Slurry Seal Type II
339	121B	3	WHITE CLOVER CT	OLYMPIA ROSE DR	171' S OLYMPIA ROSE DR	171	32	Slurry Seal Type I
340	110	3	WHITTIER AVE	SAN JACINTO ST	800' E SAN JACINTO ST	800	20	Slurry Seal Type II
341	111	3	WHITTIER AVE	800' E SAN JACINTO ST	45' W YALE ST	1801	40	Slurry Seal Type II
342	111	3	WHITTIER AVE	45' W YALE ST	567' E YALE ST	612	39	Slurry Seal Type II
343	111	3	WHITTIER AVE	HEMET ST	SOBOBA ST	1274	33	Slurry Seal Type II
344	112	3	WHITTIER AVE	SOBOBA ST	LAKE ST	1290	23	Slurry Seal Type II
345	112	3	WHITTIER AVE	LAKE ST	808' E LAKE ST	808	42	Slurry Seal Type II
346	112	3	WHITTIER AVE	808' E LAKE ST	2648' E LAKE ST	1840	33	Slurry Seal Type II
347	111A	3	WHITTIER AVE	567' E YALE ST	56' E CORNELL ST	2130	50	Slurry Seal Type II
348	111A	3	WHITTIER AVE	56' E CORNELL ST	VIOLA ST	725	54	Slurry Seal Type II
349	111A	3	WHITTIER AVE	VIOLA ST	HEMET ST	4576	43	Slurry Seal Type II

SLURRY SEAL PROJECT, FY 2026-2027

ATTACHMENT "1"

DISTRICT 3
LIST OF ROADS (continued)

No.	RD BK PAGE	SUPV. DIST.	ROAD NAME	LIMITS		Length (FT)	Width (FT)	TREATMENT DESCRIPTION
				From	To			
350	121B	3	WILD FLAX CT	LANCELEAF WAY	289' N LANCELEAF WAY	289	32	Slurry Seal Type I
351	104A	3	WILDERNESS DR	HITCHING POST DR	640' N HITCHING POST DR	640	32	Slurry Seal Type I
352	121B	3	WIND POPPY WAY	PERGOLLA LN	BOXLEAF LN	459	32	Slurry Seal Type I
353	121B	3	WINDFLOWER LN	SKYFLOWER DR	604' W SKYFLOWER DR	604	32	Slurry Seal Type I
354	121E	3	WINDSTONE DR	YELLOW ROOT CT	1012' E YELLOW ROOT CT	1012	32	Slurry Seal Type I
355	121B	3	WINDSWEPT CT	POWDERHORN LN	222' S POWDERHORN LN	222	32	Slurry Seal Type I
356	121B	3	WINDWOOD GLEN LN	ASPEN GLEN ST	ORANGE TREE WAY	491	32	Slurry Seal Type I
357	122C	3	WINTERGRASS CT	ORANGE BLOSSOM DR	537' S ORANGE BLOSSOM DR	537	36	Slurry Seal Type I
358	122C	3	WISTERIA LOOP	POURROY RD / S	POURROY RD / N	5715	40	Slurry Seal Type II
359	121B	3	WOLVERINE LN	FOX SEDGE WAY	400' S GRAY WOLF WAY	846	32	Slurry Seal Type I
360	122D	3	WOOD VIOLET CT	LILAC LN	317' E LILAC LN	317	36	Slurry Seal Type I
361	121B	3	WOODLAND HILLS ST	LOW BENCH ST	MAHOGANY ST	358	32	Slurry Seal Type I
362	121B	3	WOODLAND HILLS ST	MAHOGANY ST	FAWN CT	437	32	Slurry Seal Type I
363	121B	3	WOODLAND HILLS ST	FAWN CT	REDDING AVE	1467	32	Slurry Seal Type I
364	110	3	YALE ST	361' N ACACIA AVE	STETSON AVE	5688	40	Slurry Seal Type II
365	110	3	YALE ST	STETSON AVE	1006' S STETSON AVE	1006	32	Slurry Seal Type II
366	121E	3	YELLOW ROOT CT	WINDSTONE DR	440' S WINDSTONE DR	440	36	Slurry Seal Type I
367	121B	3	YELLOW ROSE WAY	BOXLEAF LN	114' N BOXLEAF LN	114	32	Slurry Seal Type I

SLURRY SEAL PROJECT, FY 2026-2027

DISTRICT 4
LIST OF ROADS

No.	RD BK PAGE	SUPV. DIST.	ROAD NAME	LIMITS		Length (FT)	Width (FT)	TREATMENT DESCRIPTION
				From	To			
1	218	4	AIRPORT BLVD	MONROE ST	JACKSON ST	5292	38	Slurry Seal Type II
2	219	4	AIRPORT BLVD	JACKSON ST	1320' W VAN BUREN ST	3972	38	Slurry Seal Type II
3	219	4	AIRPORT BLVD	1320' W VAN BUREN ST	VAN BUREN ST	1320	19	Slurry Seal Type II
4	219	4	AIRPORT BLVD	HARRISON ST	TYLER ST	5265	36	Slurry Seal Type II
5	223A	4	AIRPORT BLVD	TYLER ST	3026' E TYLER ST	3026	37	Slurry Seal Type II
6	223A	4	AIRPORT BLVD	3026' E TYLER ST	4031' E TYLER ST	1005	82	Slurry Seal Type II
7	223A	4	AIRPORT BLVD	4031' E TYLER ST	4409' E TYLER ST	378	37	Slurry Seal Type II
8	223A	4	AIRPORT BLVD	4409' E TYLER ST	POLK ST	870	122	Slurry Seal Type II
9	223A	4	AIRPORT BLVD	POLK ST	PALM ST	996	82	Slurry Seal Type II
10	223A	4	AIRPORT BLVD	PALM ST	533' E PALM ST	533	74	Slurry Seal Type II
11	183A	4	ARBOL RD	HASKELL RD	RAMON RD	246	36	Slurry Seal Type II
12	219	4	GRAPEFRUIT BLVD	CHURCH ST	4402' N CHURCH ST	4402	33	Microsurface2
13	224	4	GRAPEFRUIT BLVD	62ND AVE	60TH AVE	6481	26	Microsurface2
14	224	4	GRAPEFRUIT BLVD	60TH AVE	58TH AVE	6522	26	Microsurface2
15	230	4	GRAPEFRUIT BLVD	4841' NW 4TH ST	62ND AVE	7569	33	Microsurface2
16	223A	4	GRAPEFRUIT BLVD	58TH AVE	CHURCH ST	4861	31	Microsurface2
17	230A	4	GRAPEFRUIT BLVD	312' SE 4TH ST	4841' NW 4TH ST	5153	26	Microsurface2
18	223	4	HARRISON ST	AIRPORT BLVD	58TH AVE	5280	34	Microsurface2
19	223	4	HARRISON ST	58TH AVE	60TH AVE	5280	35	Microsurface2
20	223	4	HARRISON ST	60TH AVE	62ND AVE	5280	35	Microsurface2
21	229	4	HARRISON ST	62ND AVE	64TH AVE	5280	35	Microsurface2
22	229	4	HARRISON ST	64TH AVE	66TH AVE	5280	35	Microsurface2
23	229	4	HARRISON ST	66TH AVE	MIDDLETON ST	3500	35	Microsurface2
24	229	4	HARRISON ST	MIDDLETON ST	TYLER ST	5280	36	Microsurface2
25	233	4	HARRISON ST	TYLER ST	70TH AVE	5854	37	Microsurface2
26	233	4	HARRISON ST	70TH AVE	72ND AVE	5803	36	Microsurface2
27	233	4	HARRISON ST	72ND AVE	74TH AVE	5803	38	Microsurface2

**DISTRICT 4
LIST OF ROADS (continued)**

No.	RD BK PAGE	SUPV. DIST.	ROAD NAME	LIMITS		Length (FT)	Width (FT)	TREATMENT DESCRIPTION
				From	To			
28	241	4	HARRISON ST	74TH AVE	4759' SE 74TH AVE	4759	35	Microsurface2
29	241	4	HARRISON ST	4759' SE 74TH AVE	1815' NW 77TH AVE	2070	35	Microsurface2
30	241	4	HARRISON ST	1815' NW 77TH AVE	1085' S 77TH AVE	2900	46	Microsurface2
31	241	4	HARRISON ST	1085' S 77TH AVE	KINGS RD / W	3589	35	Microsurface2
32	241	4	HARRISON ST	KINGS RD / W	80TH AVE	5000	35	Microsurface2
33	243	4	HARRISON ST	80TH AVE	81ST AVE	3500	35	Microsurface2
34	243	4	HARRISON ST	81ST AVE	82ND AVE	3500	36	Microsurface2
35	187A	4	HARRY OLIVER TRL	VARNER RD	716' N VARNER RD	716	32	Slurry Seal Type II
36	187A	4	HARRY OLIVER TRL	716' N VARNER RD	1287' N VARNER RD	571	32	Slurry Seal Type II
37	187A	4	HARRY OLIVER TRL	1287' N VARNER RD	HASKELL RD	665	32	Slurry Seal Type II
38	187A	4	HASKELL RD	1103' W ROSEMARY LN	288' W ROSEMARY LN	815	17	Slurry Seal Type II
39	187A	4	HASKELL RD	288' W ROSEMARY LN	ROSEMARY LN	288	17	Slurry Seal Type II
40	187A	4	HASKELL RD	ROSEMARY LN	MONTEREY AVE	1406	29	Slurry Seal Type II
41	183A	4	ROSEMARY LN	HASKELL RD	RAMON RD	268	33	Slurry Seal Type II

SLURRY SEAL PROJECT, FY 2026-2027

**DISTRICT 5
LIST OF ROADS**

No.	RD BK PAGE	SUPV. DIST.	ROAD NAME	LIMITS		Length (FT)	Width (FT)	TREATMENT DESCRIPTION
				From	To			
1	90A	5	BASIL LN	COUNTY LINE RD	BUTTERFLY DR	1282	36	Slurry Seal Type I
2	90A	5	BUTTERFLY DR	MEADOW VIEW LN	1644' E MEADOW VIEW LN	1644	40	Slurry Seal Type I
3	90A	5	COMANCHE CT	MEADOW VIEW LN	412' NE MEADOW VIEW LN	412	32	Slurry Seal Type I
4	90A	5	COUNTY LINE RD	BASIL LN	MARBLE DR	1267	17	Slurry Seal Type I
5	90A	5	COVERED WAGON CT	FINCH DR	411' S FINCH DR	411	32	Slurry Seal Type I
6	90A	5	FINCH DR	BASIL LN	IRONWOOD DR	1529	36	Slurry Seal Type I
7	90A	5	HUMMINGBIRD CT	MEADOW VIEW LN	542' SW MEADOW VIEW LN	542	36	Slurry Seal Type I
8	90A	5	IRONWOOD DR	800' N FINCH DR	FINCH DR	800	27	Slurry Seal Type I
9	90A	5	MARBLE DR	COUNTY LINE RD	FINCH DR	553	36	Slurry Seal Type I
10	90A	5	MEADOW VIEW LN	PINE VIEW DR	1780' SE PINE VIEW DR	1780	40	Slurry Seal Type I
11	90A	5	MEADOW VIEW LN	1780' SE PINE VIEW DR	COMANCHE CT	1435	40	Slurry Seal Type I
12	90A	5	MISTY MEADOW DR	SHADOW VALLEY LN	MEADOW VIEW LN	637	40	Slurry Seal Type I
13	90A	5	MUSTARD SEED DR	MEADOW VIEW LN	BUTTERFLY DR	1122	36	Slurry Seal Type I
14	90A	5	PINE VIEW DR	SHADOW VALLEY LN	1401' NE SHADOW VALLEY LN	1401	40	Slurry Seal Type I
15	90A	5	POMO CT	MEADOW VIEW LN	474' N MEADOW VIEW LN	474	32	Slurry Seal Type I
16	90A	5	SHADOW VALLEY LN	PINE VIEW DR	MISTY MEADOW DR	1096	40	Slurry Seal Type I
17	90A	5	SHADY CT	VIEW DR	239' NW VIEW DR	239	36	Slurry Seal Type I
18	90A	5	STAGHORN CT	FINCH DR	302' S FINCH DR	302	32	Slurry Seal Type I
19	90A	5	TOUCAN CT	MEADOW VIEW LN	265' W MEADOW VIEW LN	265	32	Slurry Seal Type I
20	90A	5	VIEW DR	486' NE WOODCREST DR	425' SW WOODCREST DR	911	40	Slurry Seal Type I
21	90A	5	WILDFLOWER LN	SHADOW VALLEY LN	MEADOW VIEW LN	790	40	Slurry Seal Type I
22	90A	5	WOODCREST DR	PINE VIEW DR	VIEW DR	414	40	Slurry Seal Type I

**CITY OF HEMET
LIST OF ROADS**

No.	RD BK PAGE	SUPV. DIST.	ROAD NAME	LIMITS		Length (FT)	Width (FT)	TREATMENT DESCRIPTION
				From	To			
1	110	3	WHITTIER AVE	SAN JACINTO ST	800' E SAN JACINTO ST	800	20	Slurry Seal Type II

**CITY OF MENIFEE
LIST OF ROADS**

No.	RD BK PAGE	SUPV. DIST.	ROAD NAME	LIMITS		Length (FT)	Width (FT)	TREATMENT DESCRIPTION
				From	To			
1	120	3	BRIGGS RD	SCOTT RD	KONA GOLD ST	613	17	Slurry Seal Type II
2	120	3	BRIGGS RD	KONA GOLD ST	LORETTA AVE	667	34	Slurry Seal Type II
3	120	3	BRIGGS RD	LORETTA AVE	SHARON WAY	663	17	Slurry Seal Type II

**CITY OF RIVERSIDE
LIST OF ROADS**

No.	RD BK PAGE	SUPV. DIST.	ROAD NAME	LIMITS		Length (FT)	Width (FT)	TREATMENT DESCRIPTION
				From	To			
1	55	1	VAN BUREN BLVD	BARTON ST	COYOTE BUSH RD	2003	48	Microsurface2
2	55	1	VAN BUREN BLVD	COYOTE BUSH RD	ORANGE TERRACE PKWY	1569	48	Microsurface2

**CITY OF YUCAIPA
LIST OF ROADS**

No.	RD BK PAGE	SUPV. DIST.	ROAD NAME	LIMITS		Length (FT)	Width (FT)	TREATMENT DESCRIPTION
				From	To			
1	90A	5	COUNTY LINE RD	BASIL LN	MARBLE DR	1267	18	Slurry Seal Type I

C O U N T Y O F R I V E R S I D E
T R A N S P O R T A T I O N D E P A R T M E N T

**SLURRY SEAL and
CURB RAMP ACCESSIBILITY PROJECT**

FOR FISCAL YEAR 2026 - 2027

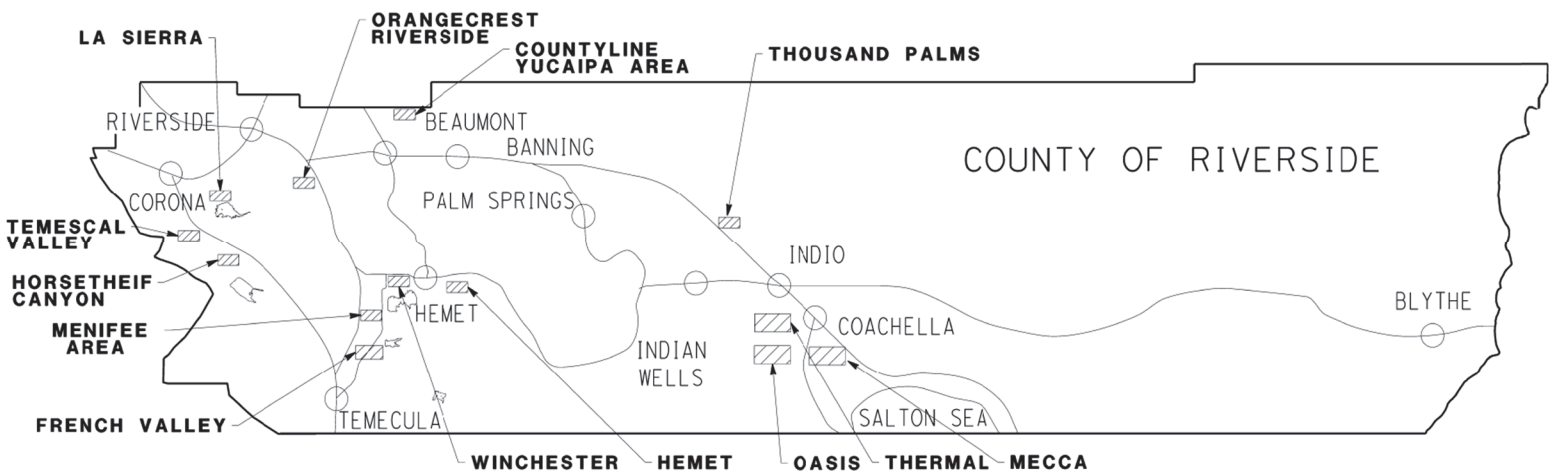
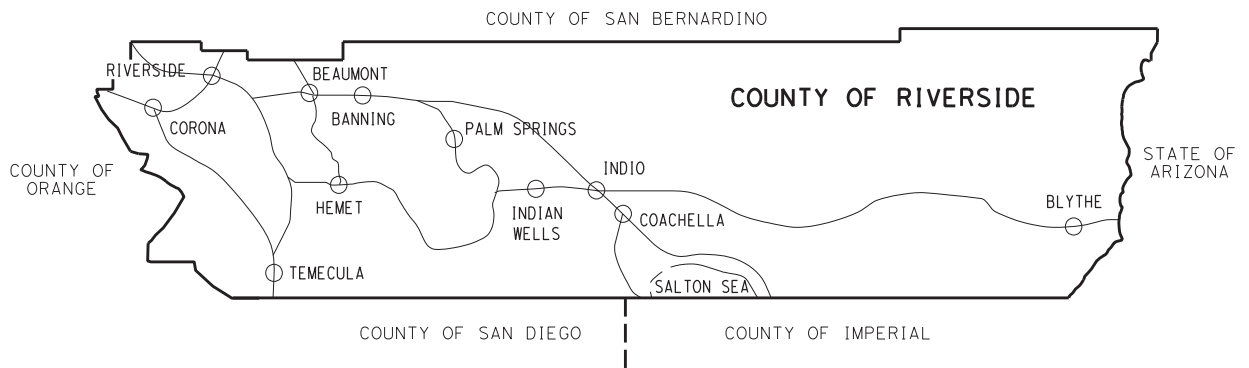
DISTRICT 1, PROJECT No. D7-0006

DISTRICT 2, PROJECT No. D7-0007

DISTRICT 3, PROJECT No. D7-0008, D7-0013

DISTRICT 4, PROJECT No. D7-0009

DISTRICT 5, PROJECT No. D7-0010



VICINITY MAP