

SUBMITTAL TO THE BOARD OF SUPERVISORS
COUNTY OF RIVERSIDE, STATE OF CALIFORNIA



ITEM: 3.30
(ID # 30543)

MEETING DATE:
Tuesday, June 09, 2026

FROM : TLMA-TRANSPORTATION

SUBJECT: TRANSPORTATION AND LAND MANAGEMENT AGENCY/TRANSPORTATION:
Approval of Annual Additions To, and Exclusions From, the County of Riverside Maintained Road System. All Districts. [\$0]

RECOMMENDED MOTION: That the Board of Supervisors:

1. Approve annual additions to, and exclusions from, the County of Riverside (County) Maintained Road System; and
2. Adopt Resolution No. 2026-067; Establishing Mileage of Maintained County Roads Pursuant to Section 2121 of Streets and Highways Code.


ACTION:Policy


Dennis Acuna, Director of Transportation 5/19/2026

MINUTES OF THE BOARD OF SUPERVISORS

On motion of Supervisor Medina, seconded by Supervisor Perez and duly carried by unanimous vote, IT WAS ORDERED that the above matter is approved as recommended.

Ayes: Medina, Spiegel, Washington, Perez, and Gutierrez
Nays: None
Absent: None
Date: June 9, 2026
xc: Transp.

Kimberly A. Rector
Clerk of the Board
By: 
Deputy

**SUBMITTAL TO THE BOARD OF SUPERVISORS COUNTY OF RIVERSIDE,
STATE OF CALIFORNIA**

FINANCIAL DATA	Current Fiscal Year:	Next Fiscal Year:	Total Cost:	Ongoing Cost
COST	\$ 0	\$ 0	\$ 0	\$ 0
NET COUNTY COST	\$ 0	\$ 0	\$ 0	\$ 0
SOURCE OF FUNDS: Gas Tax 100%			Budget Adjustment: N/A	
No General Funds will be used on this project.				
			For Fiscal Year: 2025/26	

C.E.O. RECOMMENDATION: Approve

BACKGROUND

Section 2121 of Streets and Highways Code provides that in May of each year; each County shall submit to the State of California Department of Transportation any additions to; or deletions from; its mileage of County maintained roads. Mileage added reflects new roads added to the County maintained road system. Mileage deleted reflects roads which have been deleted from the County maintained road system. Mileage changes reflect additions to or deletions of a road segment within the existing County maintained road system. Additions, deletions or changes to County maintained road mileage are generally a result of development, annexations, vacations, and County Transportation Department improvement projects.

Corrected Mileage April 1, 2025	2,289.55
<u>Mileage Added</u>	<u>+30.21</u>
	Sub-total: 2,319.76
 <u>Mileage Changes</u>	 <u>+3.93</u>
	Sub-total: 2,323.69
 <u>Mileage Deletions</u>	 <u>-0.00</u>
	Sub-total: 2,323.69
 New Mileage April 1, 2026	 2,323.69

Total increase in County Maintained Road Miles (30.21 + 3.93 - 0.00 = 34.14) **34.14**

County Counsel has approved Resolution No. 2026-067 as to form.

**SUBMITTAL TO THE BOARD OF SUPERVISORS COUNTY OF RIVERSIDE,
STATE OF CALIFORNIA**

Impact on Residents and Businesses

Certification of County mileage to the State Controller is required annually, and used for the apportionment of State gas tax funds. These funds are used to operate and maintain the County roads and bridges.

Additional Fiscal Information

The County of Riverside receives an allocation by the state annually to maintain the county road system. Last year's report was approved on May 20, 2025 as item 3.57.

ATTACHMENTS

Resolution No. 2026-067

Exhibit A

Exhibit B

2025-2026 Road Book Changes Summary


Crystal Carrillo, Senior Management Analyst 6/3/2026


Aaron Gettis, Chief Deputy County Counsel 5/22/2026

2 RESOLUTION NO. 2026-067

3 RESOLUTION OF THE BOARD OF SUPERVISORS OF THE COUNTY OF RIVERSIDE
4 ESTABLISHING MILEAGE OF MAINTAINED COUNTY ROADS
5 PURSUANT TO SECTION 2121 OF STREET AND HIGHWAYS CODE

6 WHEREAS, Section 2121 of the Street and Highways Code provides that each County
7 annually shall submit to the California State Department of Transportation any additions to; or
8 exclusions from; its mileage of each route added or excluded; and,

9 WHEREAS, the California State Department of Transportation certified in May 2025 to the
10 California State Controller that the total mileage of County maintained roads in Riverside County was
11 2,289.55 miles; and,

12 WHEREAS, the County now finds that the total mileage of County maintained roads is
13 2,323.69;

14 NOW THEREFORE, BE IT RESOLVED by the Board of Supervisors of the County of
15 Riverside, State of California, in regular session assembled on June 9, 2026 that the mileage of
16 County maintained roads be as graphically shown on a set of maps entitled "County Maintained Road
17 System", Riverside County, April 1, 2026, marked Exhibit "A", and as detailed by termini and length of
18 each route in a tabulation entitled "Tabulation of County Maintained Road System", April 1, 2026,
19 marked Exhibit "B", both of which are on file in the office of the Clerk of the Board of Supervisors and
20 both of which are, by this reference, incorporated in and made a part hereof with the same effect as if
21 they were physically attached thereto; and,

22 BE IT FURTHER RESOLVED that a true copy of Resolution No. 2026-067 duly certified by the
23 Clerk of the Board, accompanied by true copies of said Exhibits "A" and "B", be transmitted to the
24 California State Department of Transportation by the Transportation Department of Riverside County.
25
26

FORM APPROVED COUNTY COUNSEL
BY: *Stephanie K. Nelson* 5/20/26
STEPHANIE K. NELSON DATE

2 RESOLUTION NO. 2026-067

3 RESOLUTION OF THE BOARD OF SUPERVISORS OF THE COUNTY OF RIVERSIDE
4 ESTABLISHING MILEAGE OF MAINTAINED COUNTY ROADS
5 PURSUANT TO SECTION 2121 OF STREET AND HIGHWAYS CODE

6 ADOPTED, SIGNED AND APPROVED this 09 day of JUN, 2026,
7 by the Board of Supervisors of the County of Riverside.


8
9
10 //

11 //

12 Karen S. Spiegel
Chair of the Board of Supervisors
13 KAREN SPIEGEL

14 ATTEST:

15
16
17 Kimberley A. Rector
Clerk of the Board of Supervisors

18
19 
20 By: _____
21 Deputy

2
3 RESOLUTION NO. 2026-067

4 RESOLUTION OF THE BOARD OF SUPERVISORS OF THE COUNTY OF RIVERSIDE
5 ESTABLISHING MILEAGE OF MAINTAINED COUNTY ROADS
6 PURSUANT TO SECTION 2121 OF STREET AND HIGHWAYS CODE

7 ROLL CALL:

8 Ayes: Medina, Spiegel, Washington, Perez, and Gutierrez

9 Nays: None

10 Absent: None

11 Abstain: None

12
13 The foregoing is certified to be a true copy of a resolution duly adopted by said Board of
14 Supervisors on the date therein set forth.

15
16 KIMBERLY A. RECTOR, Clerk of said Board

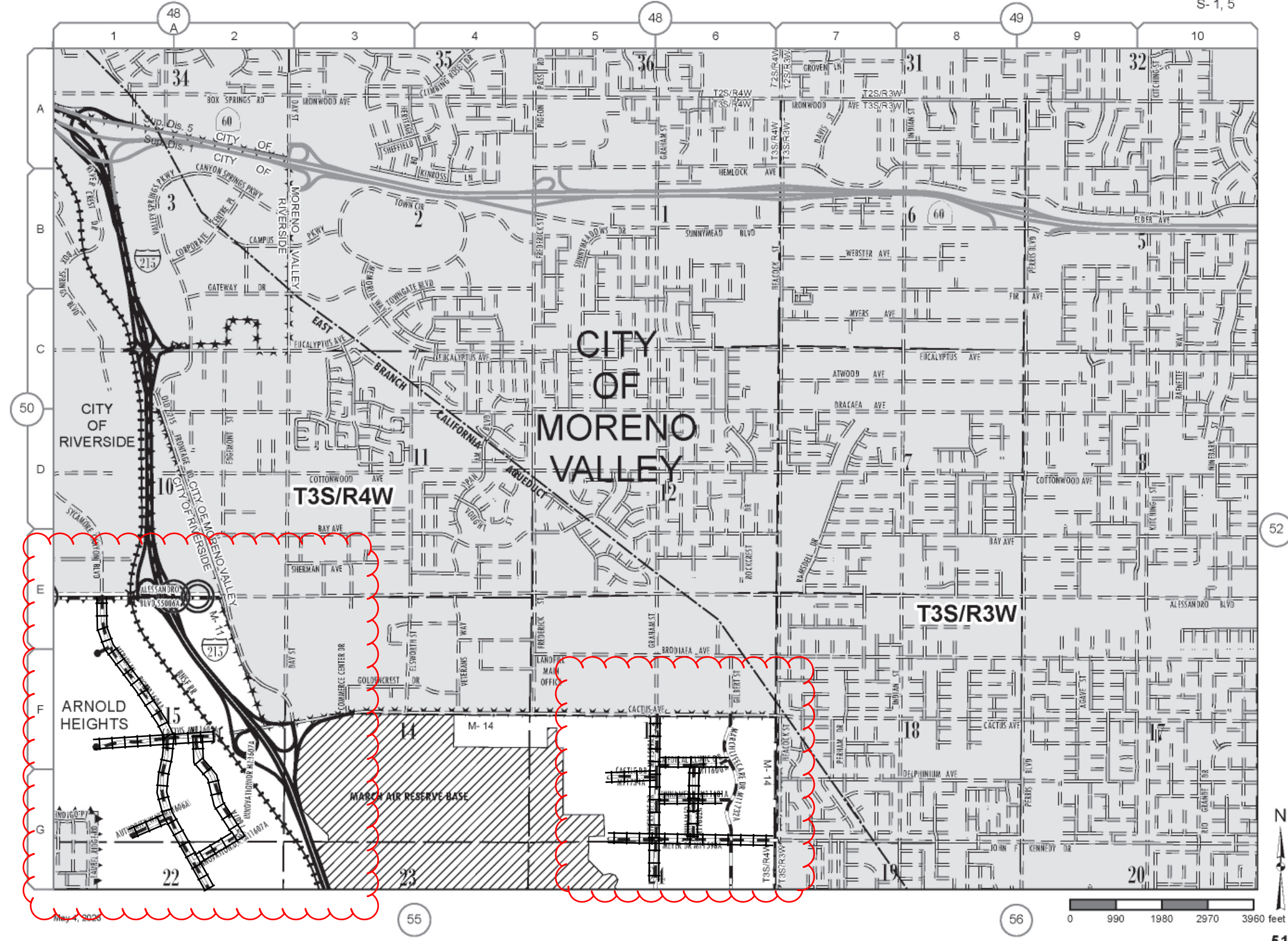
17
18 By:  _____

19 Deputy

MAPS OF
COUNTY MAINTAINED ROAD SYSTEM
RIVERSIDE COUNTY

APRIL 1, 2026

EXHIBIT "A"



**Addition(s) to County
Maintained System**

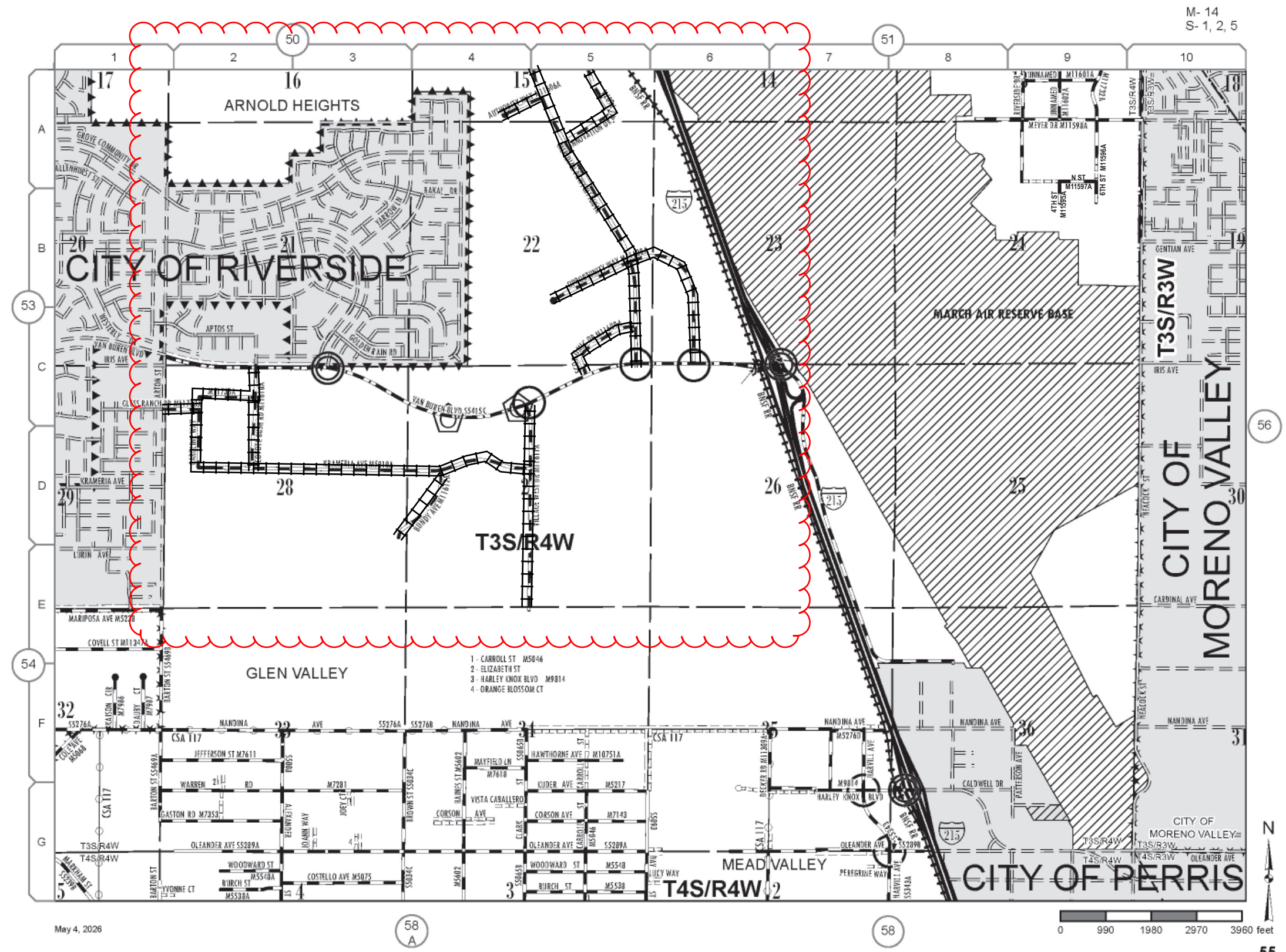
Date: 08/14/25

Page No: 15V43

Scale: See Attached

Road Book Page: 051

Item No: 1



May 4, 2026

58
A

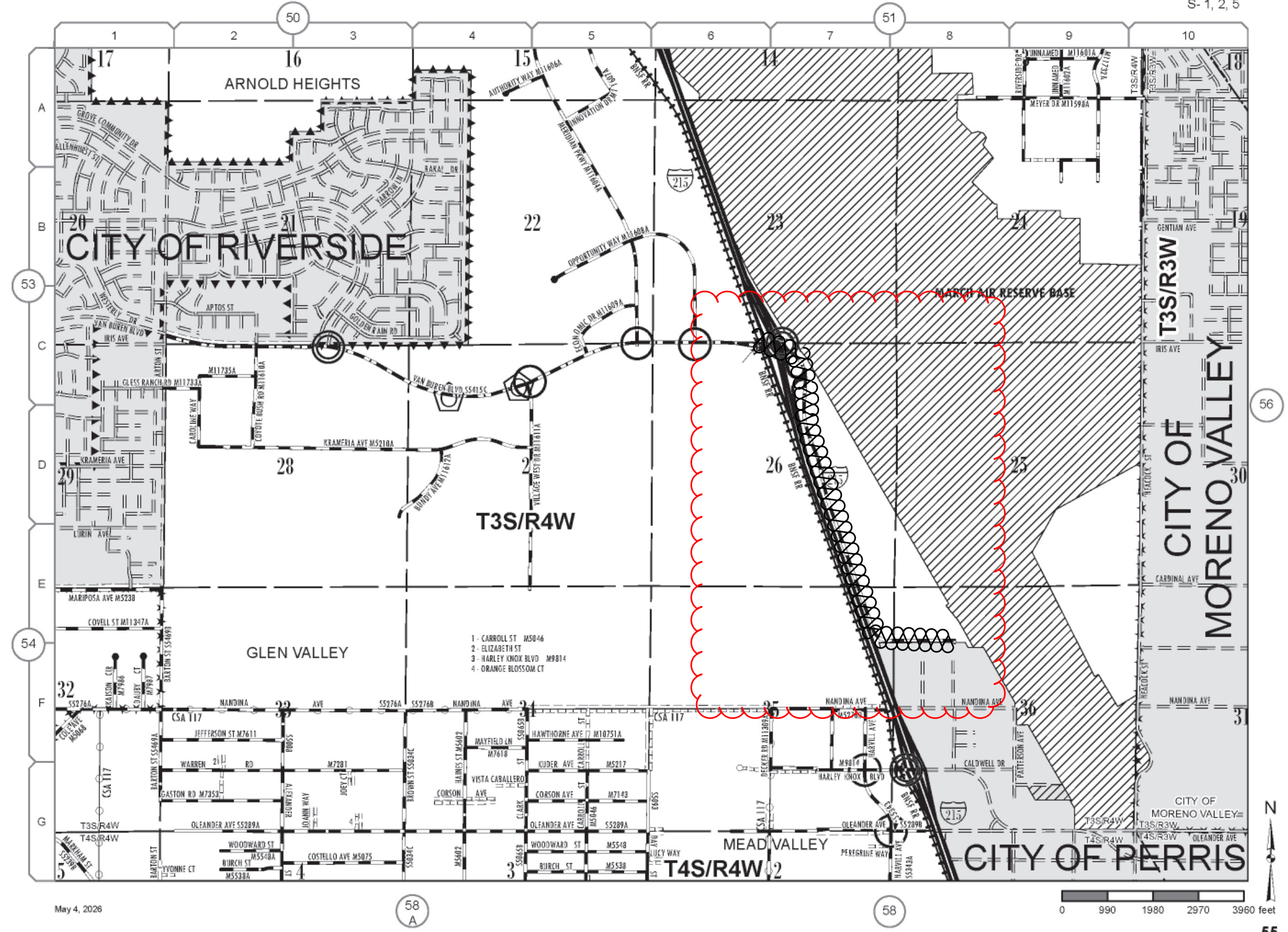
58

55

M-14
S-1, 2, 5

**Addition(s) to County
Maintained System**

Date:	<u>08/15/25</u>
Page No:	<u>15V42</u>
Scale:	<u>See Attached</u>
Road Book Page:	<u>055</u>
Item No:	<u>1</u>



May 4, 2026

58
A

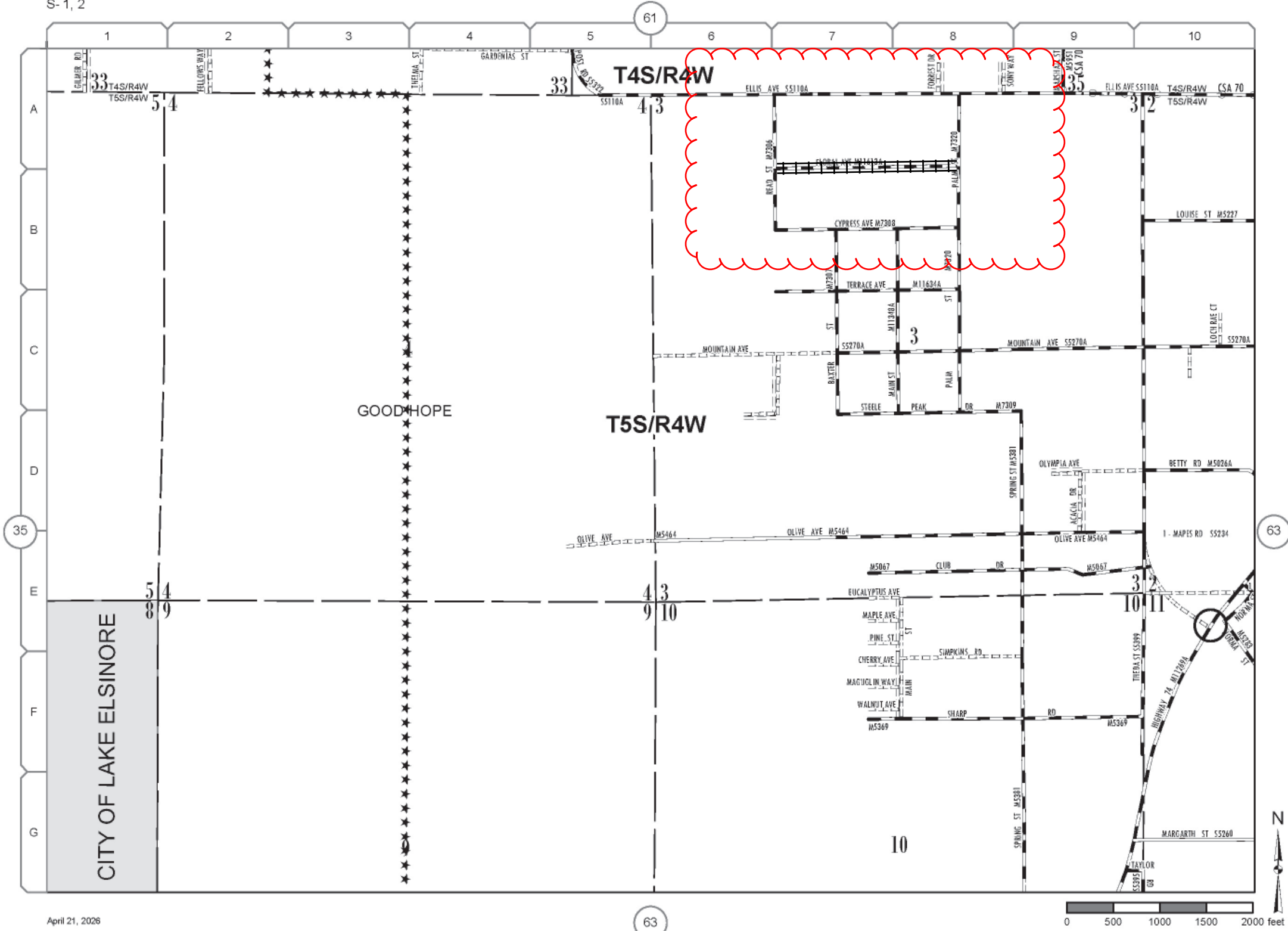
58

55

**Change(s) to County
Maintained System**

Date:	<u>08/14/25</u>
Page No:	<u>15V43</u>
Scale:	<u>See Attached</u>
Road Book Page:	<u>055</u>
Item No:	<u>1</u>

M-14
S-1, 2



April 21, 2026
63-A

**Addition(s) to County
Maintained System**

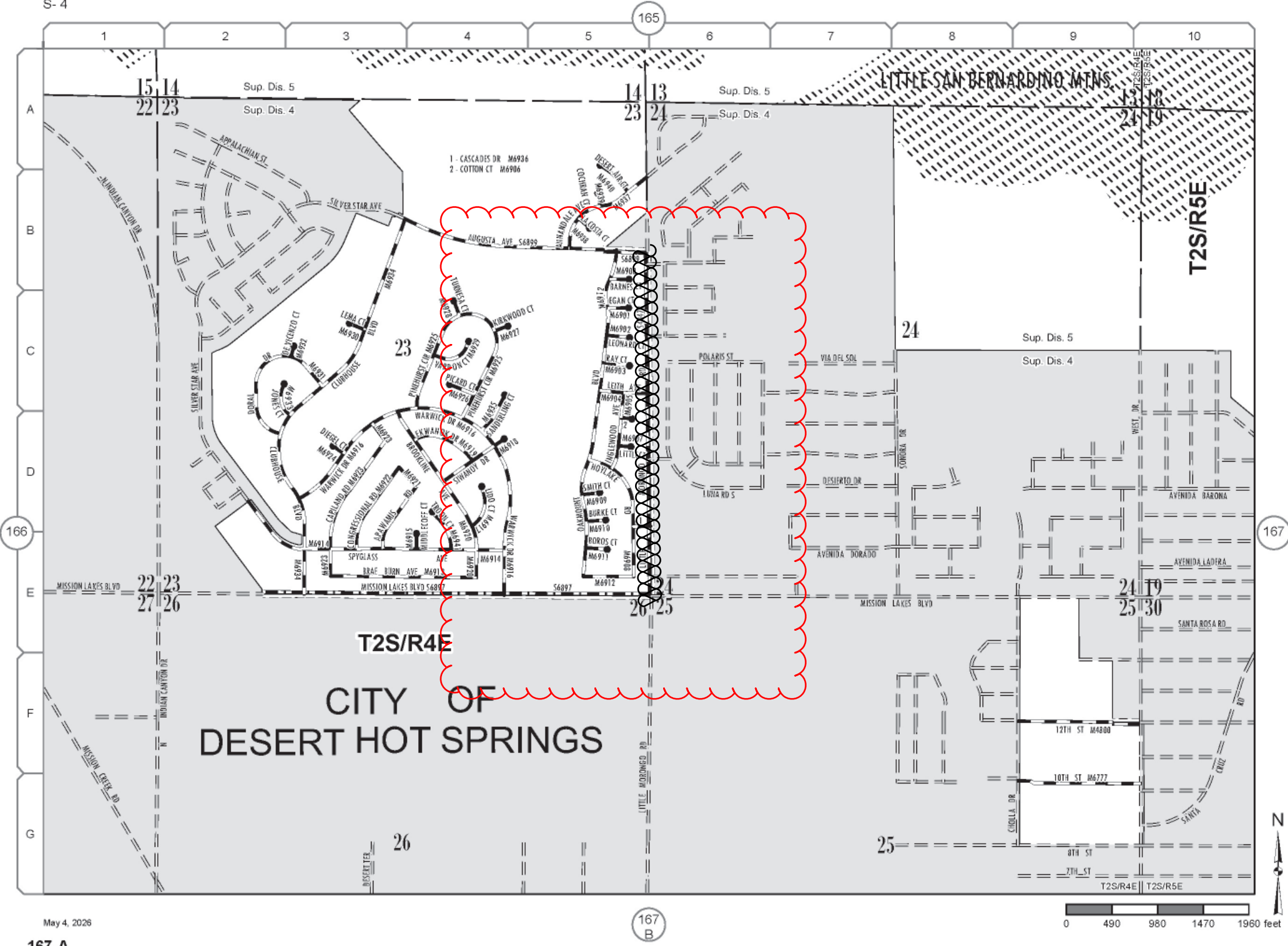
Date: 07/08/25

Page No: 15V53

Scale: See Attached

Road Book Page: 063A

Item No: 2

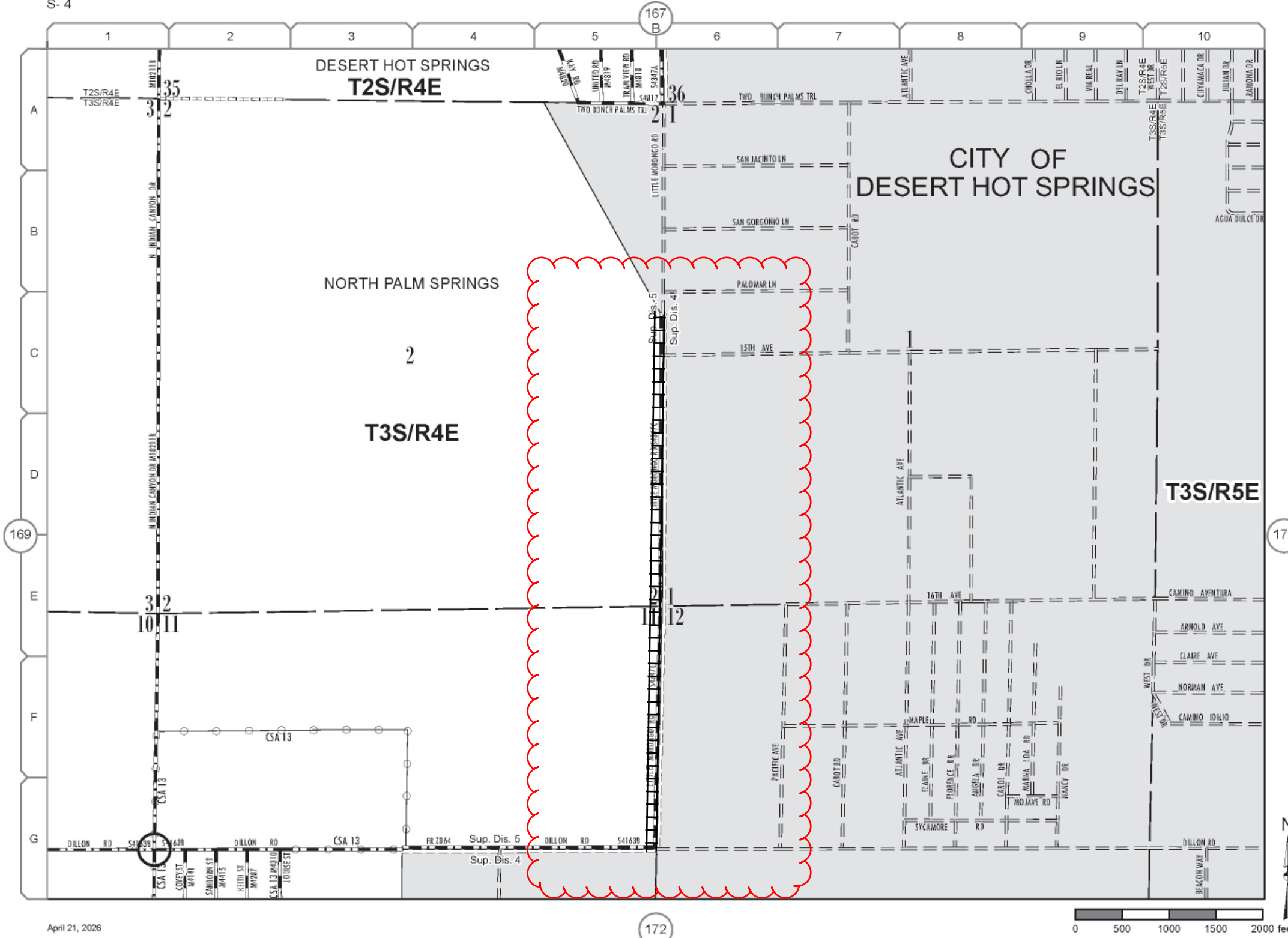


T2S/R4E
CITY OF
DESERT HOT SPRINGS

T2S/R5E

**Change(s) to County
 Maintained System**

Date: 07/08/25
Page No: 16V35
Scale: See Attached
Road Book Page: 167A
Item No: 3



**Addition(s) to County
Maintained System**

Date: 07/08/25

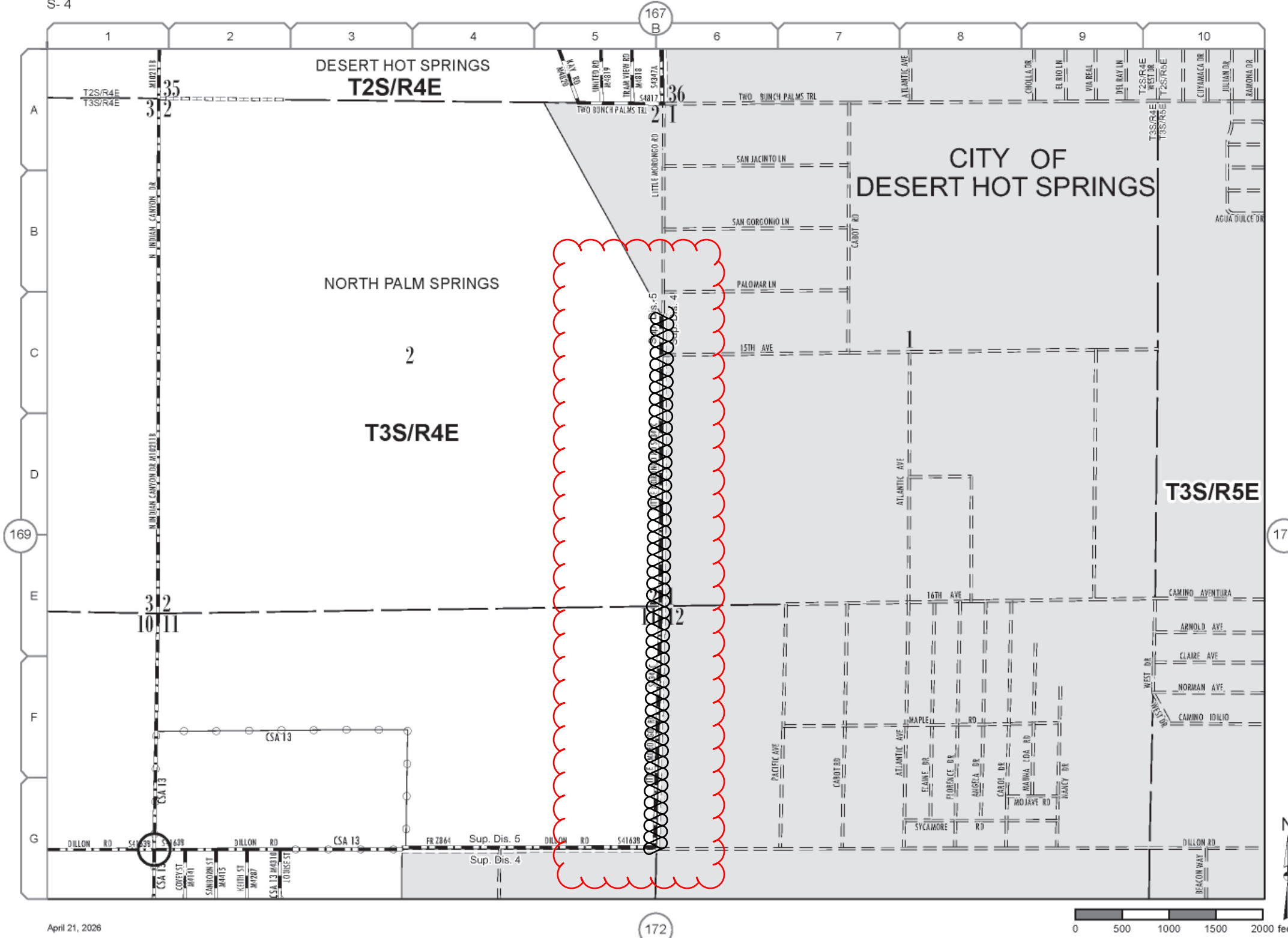
Page No: 16V35

Scale: See Attached

Road Book Page: 170

Item No: 3

M-18
S-4



**Change(s) to County
Maintained System**

Date: 07/08/25

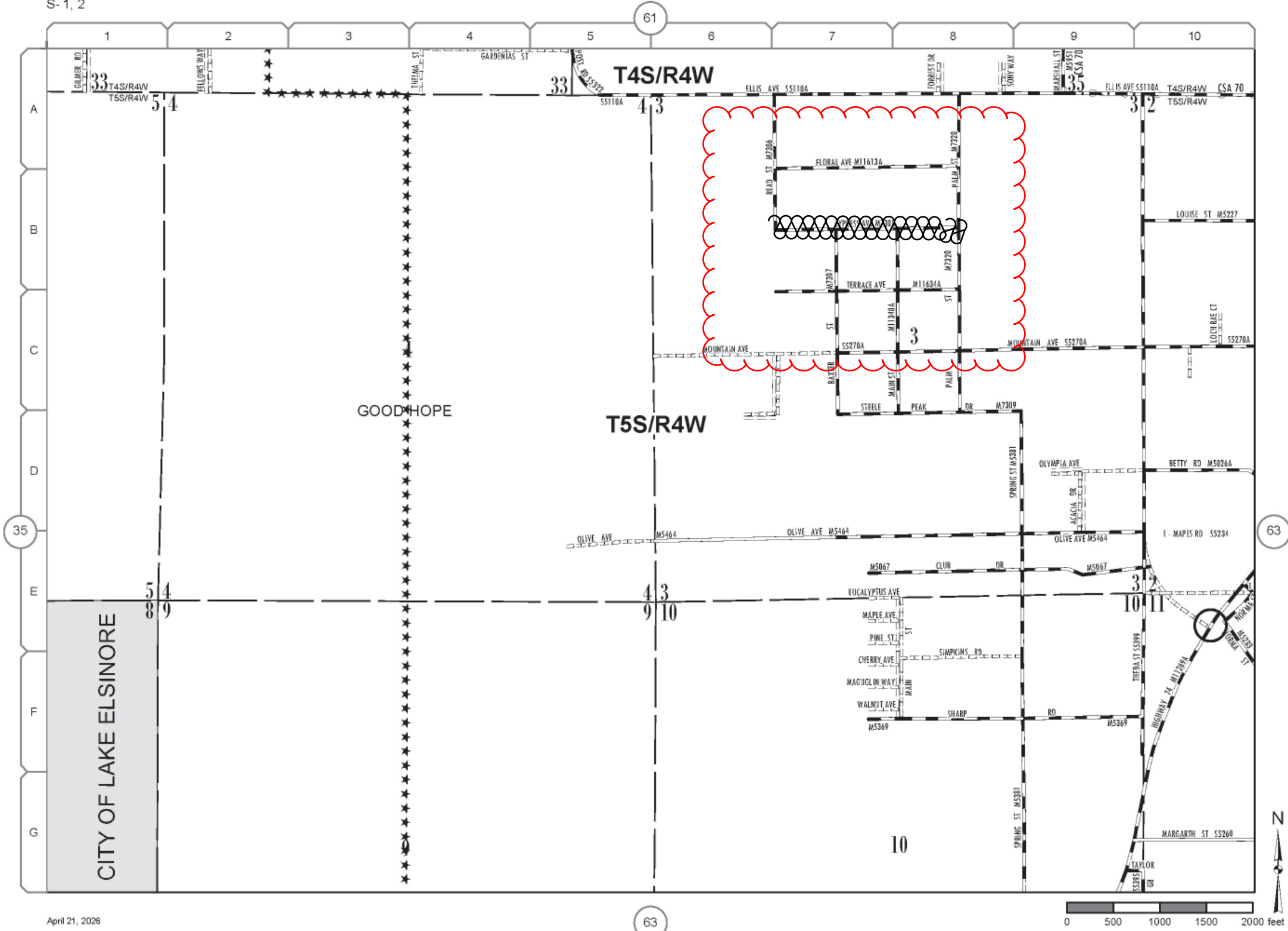
Page No: 16V35

Scale: See Attached

Road Book Page: 170

Item No: 3

M-14
S-1, 2



April 21, 2026
63-A

**Change(s) to County
Maintained System**

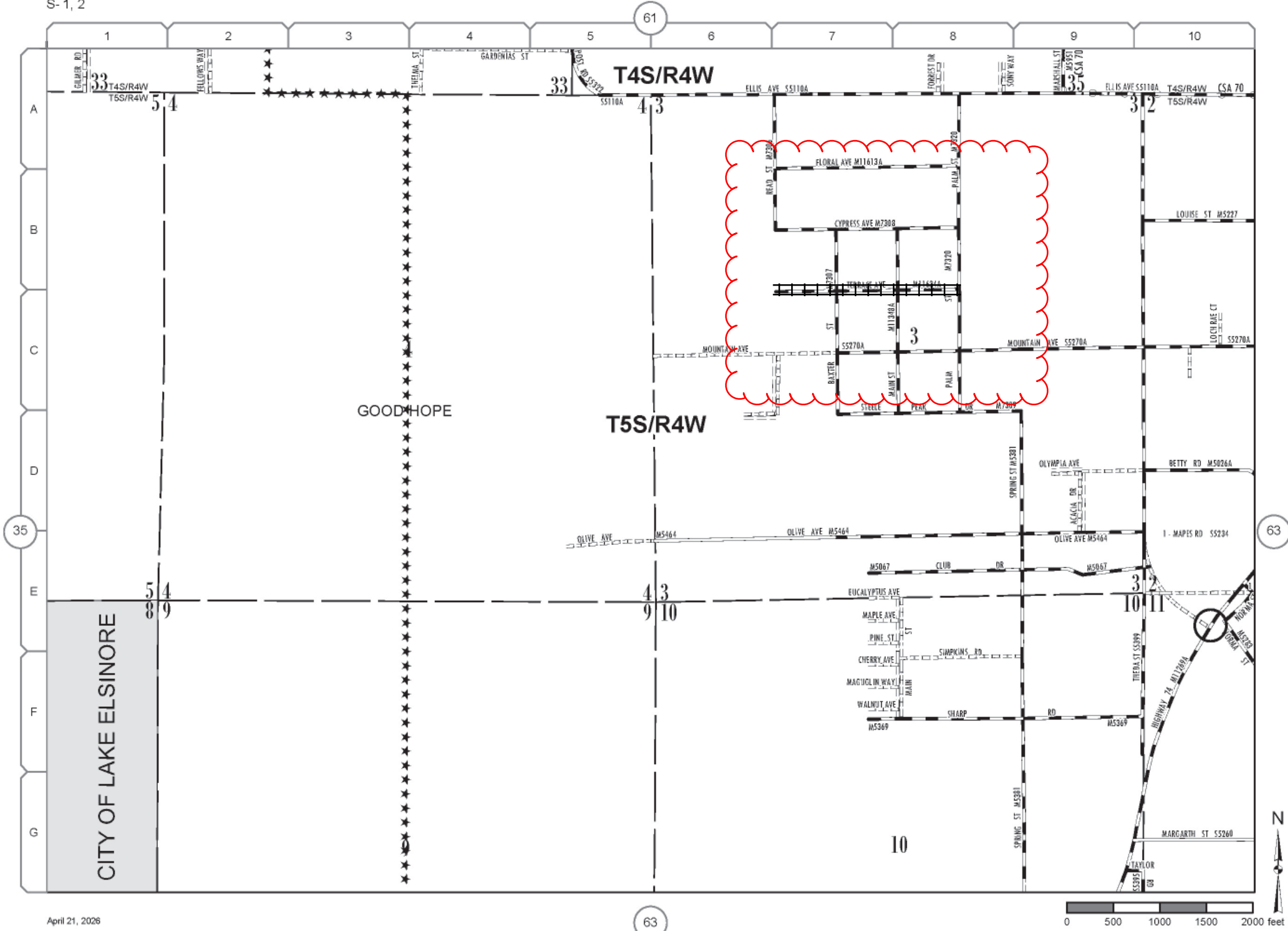
Date: 07/08/25

Page No: 15V53

Scale: See Attached

Road Book Page: 063A

Item No: 4



**Addition(s) to County
Maintained System**

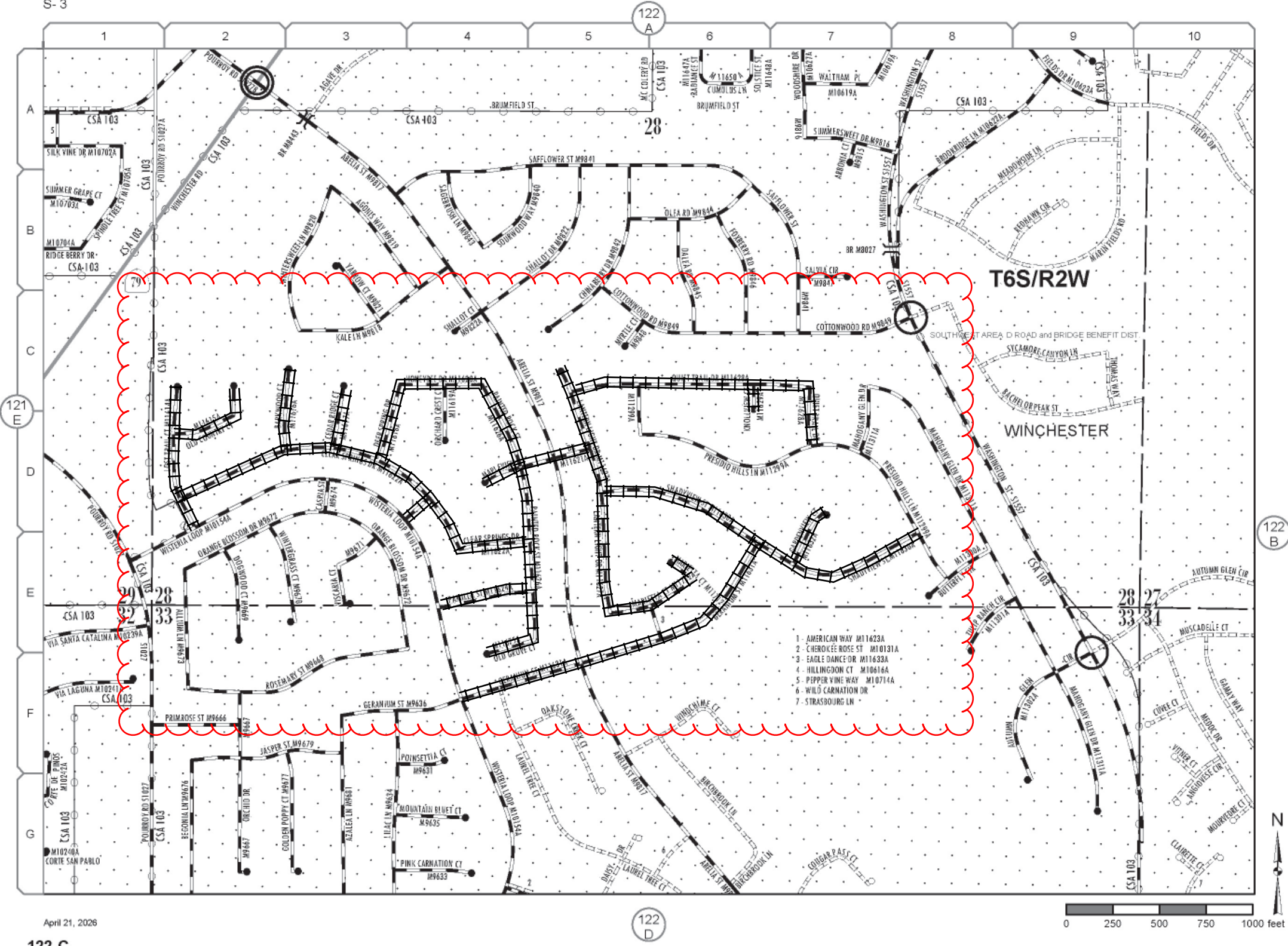
Date: 07/08/25

Page No: 15V53

Scale: See Attached

Road Book Page: 063A

Item No: 5



April 21, 2026

122-C

**Addition(s) to County
Maintained System**

Date: 07/08/25

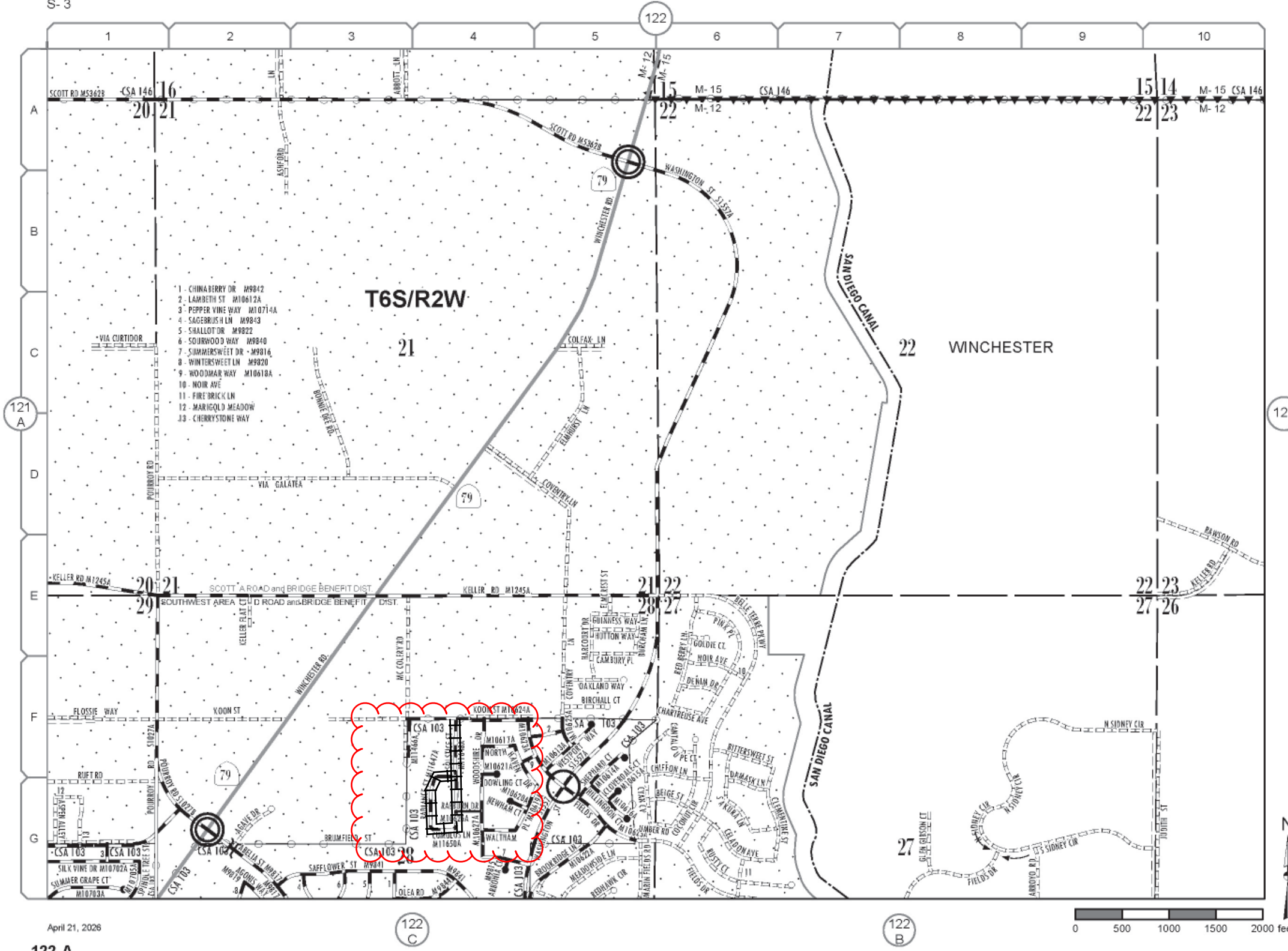
Page No: 15W

Scale: See Attached

Road Book Page: 122C

Item No: 6

M-12, 15
S-3



- 1 - CHINA BERRY DR M9842
- 2 - LAMBETH ST M10612A
- 3 - PEPPER VINE WAY M10714A
- 4 - SAGEBRUSH LN M9843
- 5 - SHALLOT DR M9822
- 6 - SUNKWOOD WAY M9840
- 7 - SUMMERSWEET DR M9816
- 8 - WINTERSWEET LN M9820
- 9 - WOODHAR WAY M10618A
- 10 - NOIR AVE
- 11 - FIRE BRICK LN
- 12 - MARIGOLD MEADOW
- 13 - CHERRYSTONE WAY

T6S/R2W
21

22 WINCHESTER

**Addition(s) to County
Maintained System**

Date: 06/03/25

Page No: 15W

Scale: See Attached

Road Book Page: 122A

Item No: 7

April 21, 2026

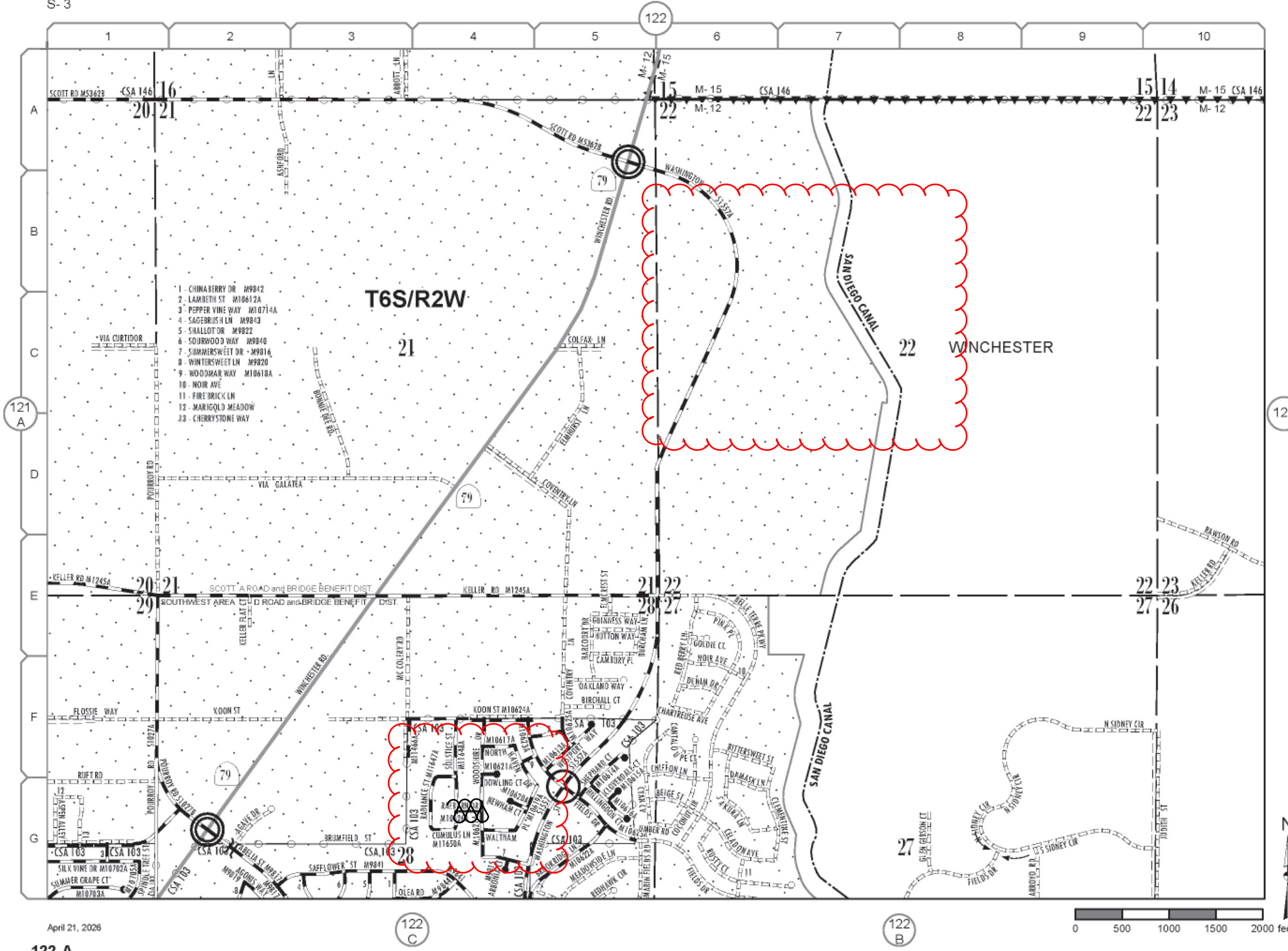
122-A

122
C

122
B

0 500 1000 1500 2000 feet

M-12, 15
S-3



**Change(s) to County
Maintained System**

Date: 06/03/25

Page No: 15W

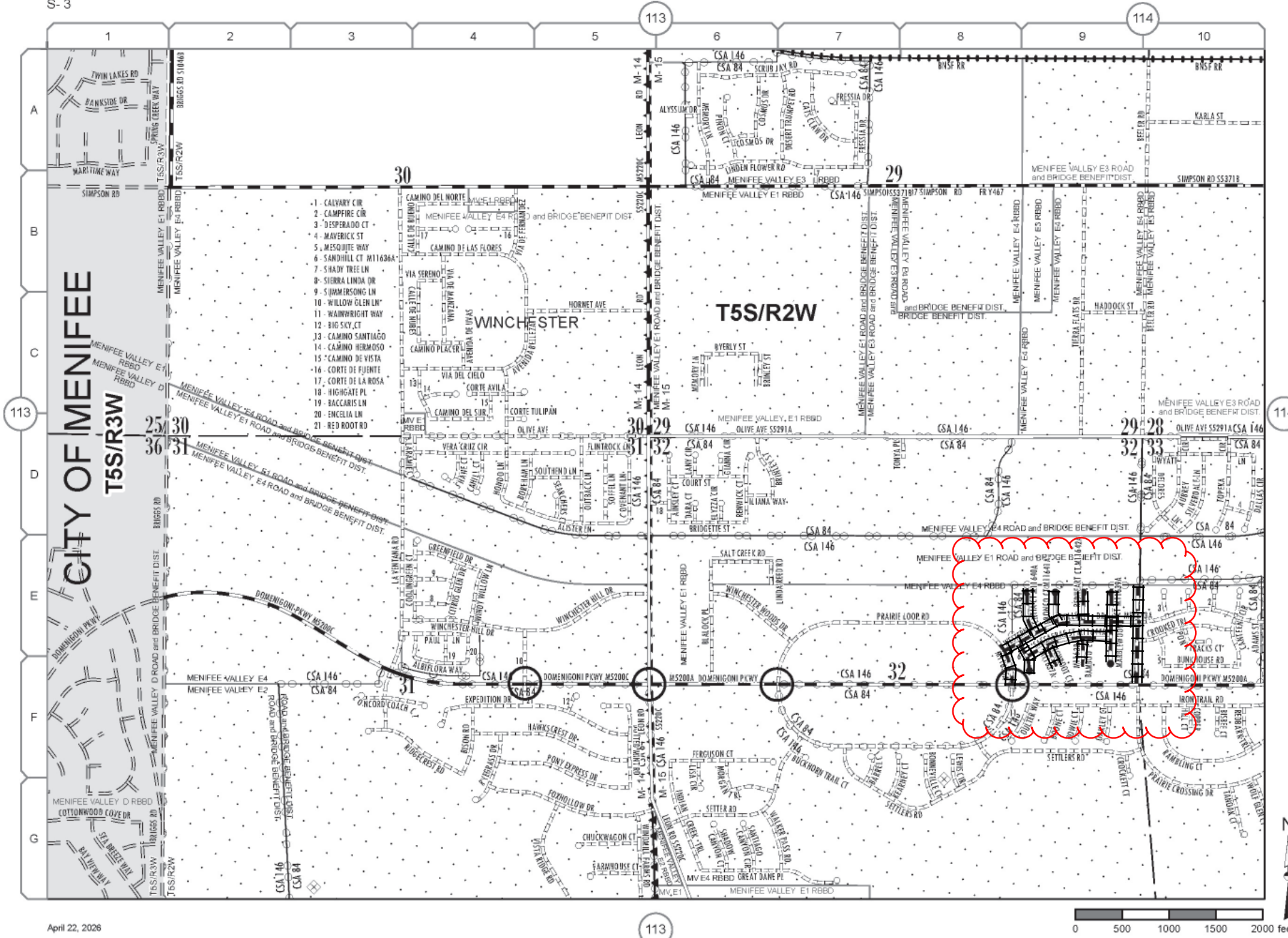
Scale: See Attached

Road Book Page: 122A

Item No: 7

April 21, 2026

122-A



**Addition(s) to County
Maintained System**

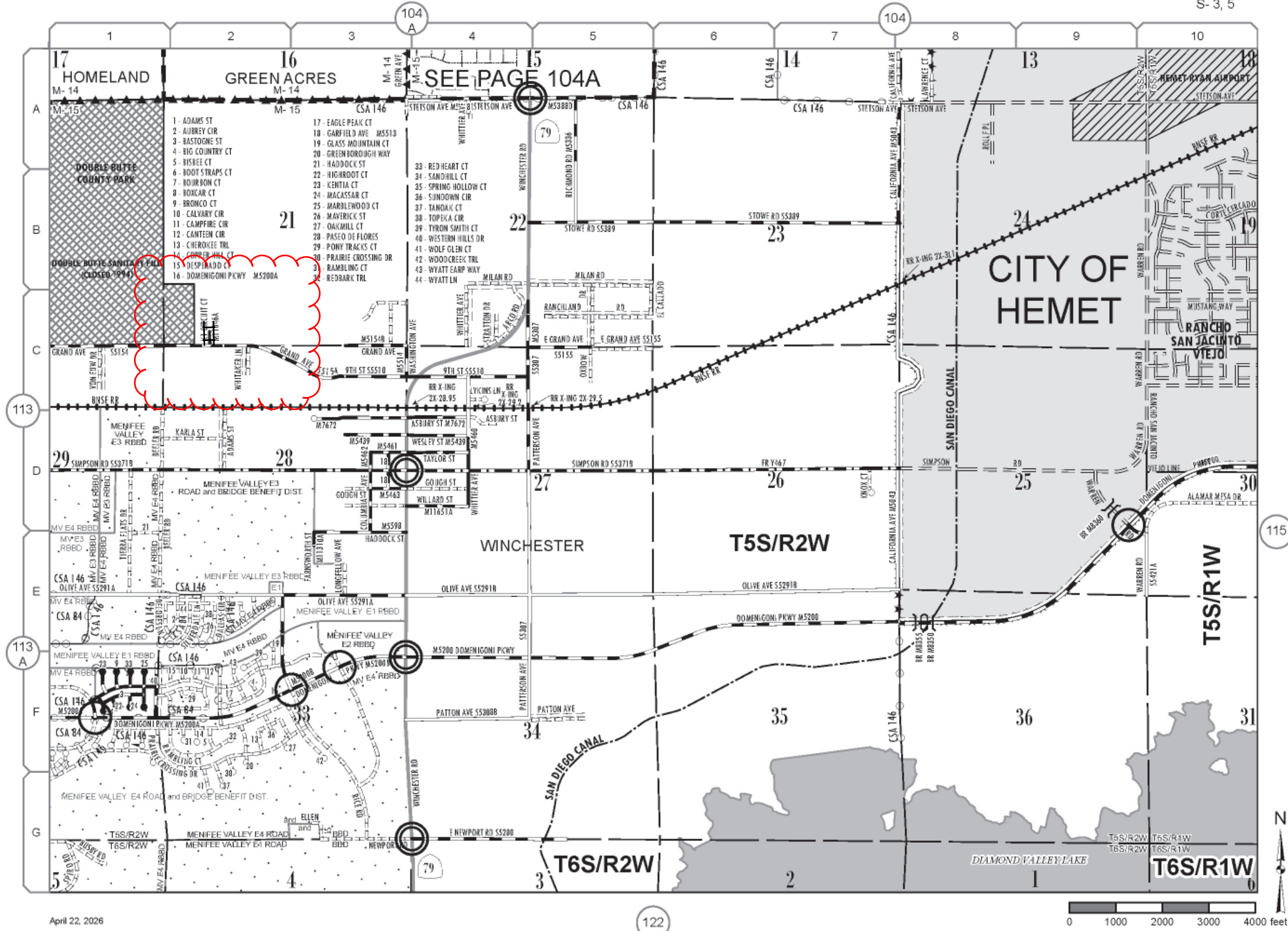
Date: 06/18/25

Page No: 15W14

Scale: See Attached

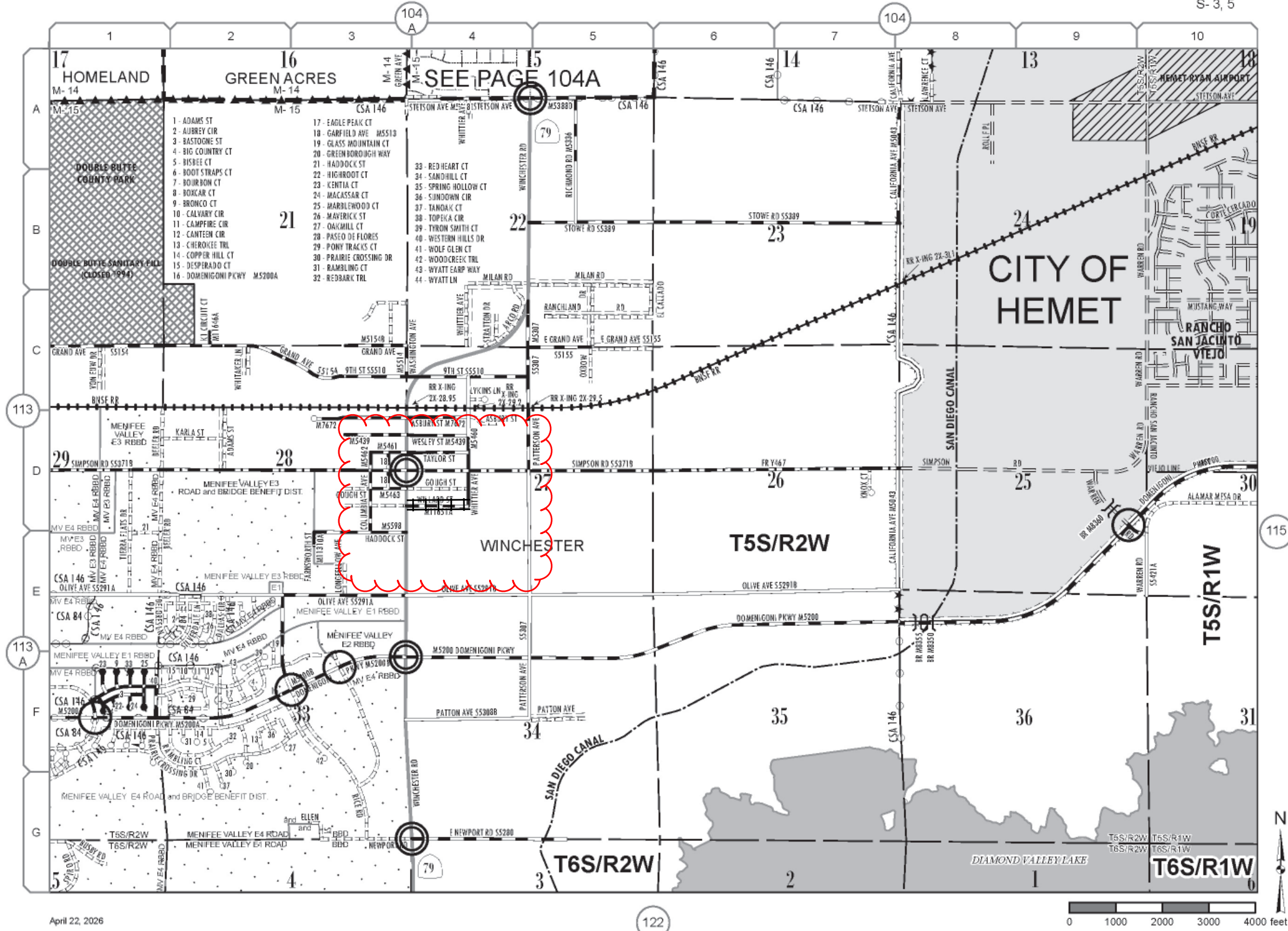
Road Book Page: 113A

Item No: 8



**Addition(s) to County
Maintained System**

Date: 07/08/25
 Page No: 15W15
 Scale: See Attached
 Road Book Page: 114
 Item No: 9



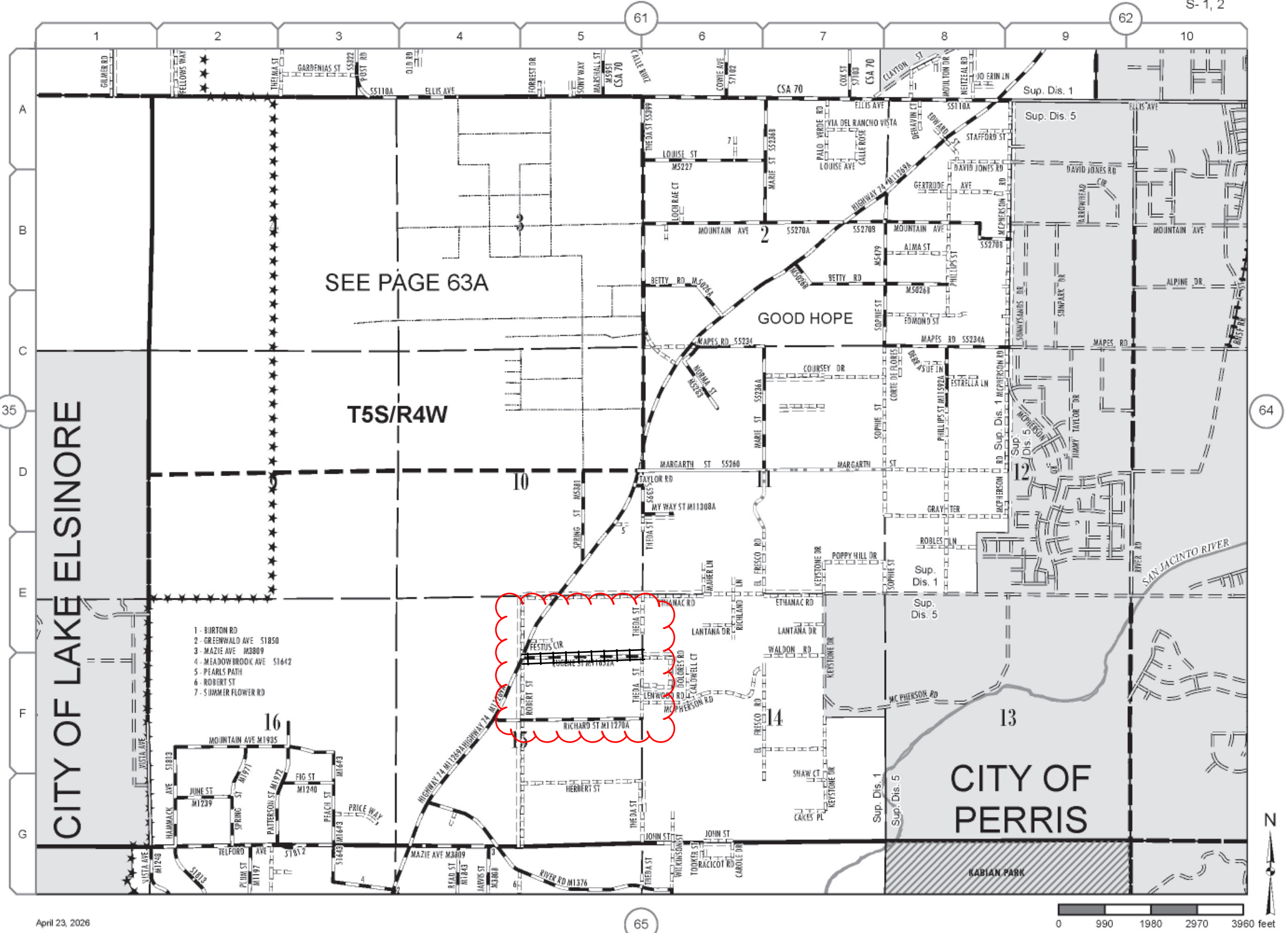
April 22, 2026

122



**Addition(s) to County
Maintained System**

Date:	<u>01/13/26</u>
Page No:	<u>15W15</u>
Scale:	<u>See Attached</u>
Road Book Page:	<u>114</u>
Item No:	<u>10</u>

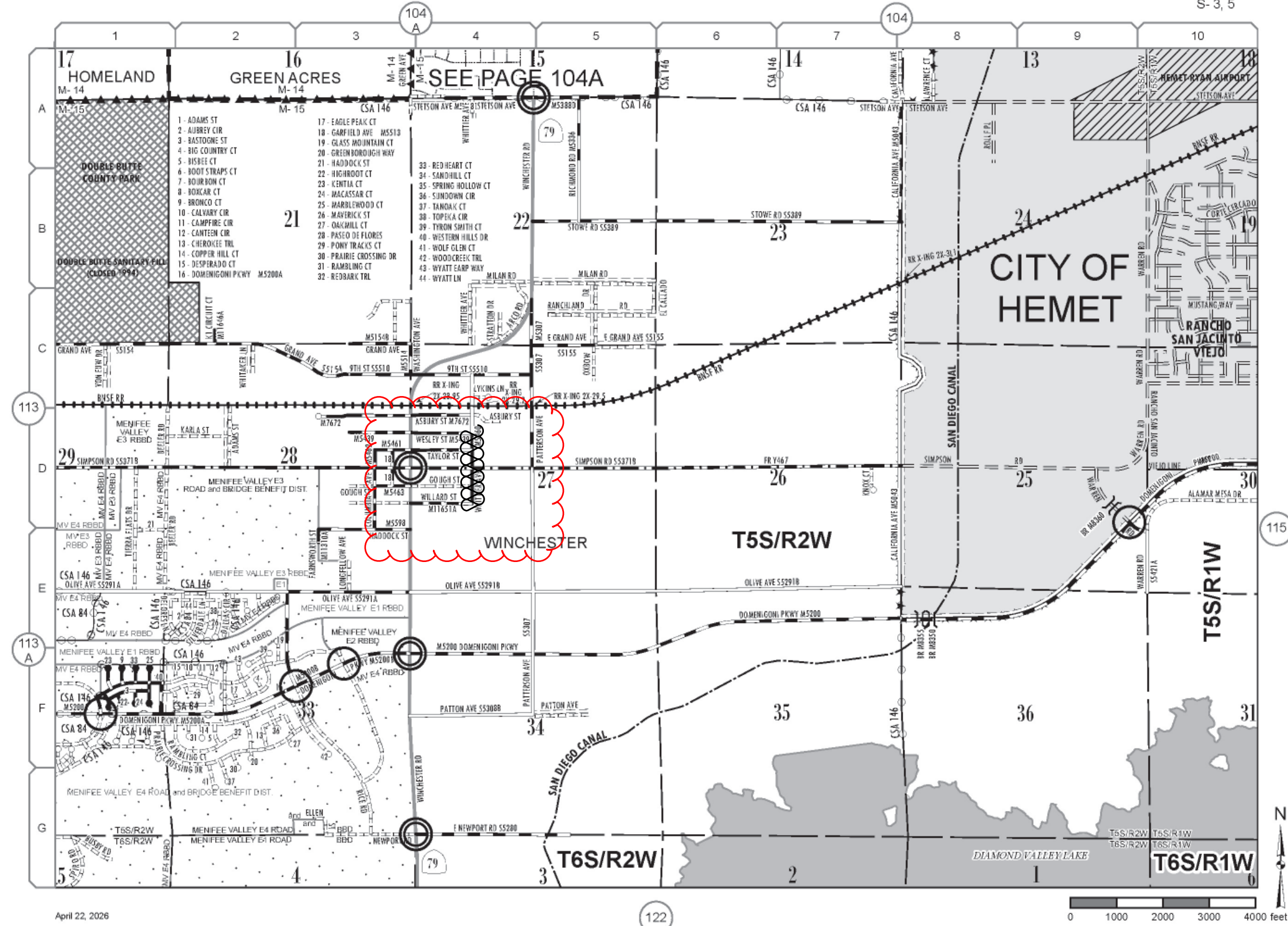


April 23, 2026

**Addition(s) to County
Maintained System**

Date:	<u>01/13/26</u>
Page No:	<u>15W13</u>
Scale:	<u>See Attached</u>
Road Book Page:	<u>063</u>
Item No:	<u>11</u>





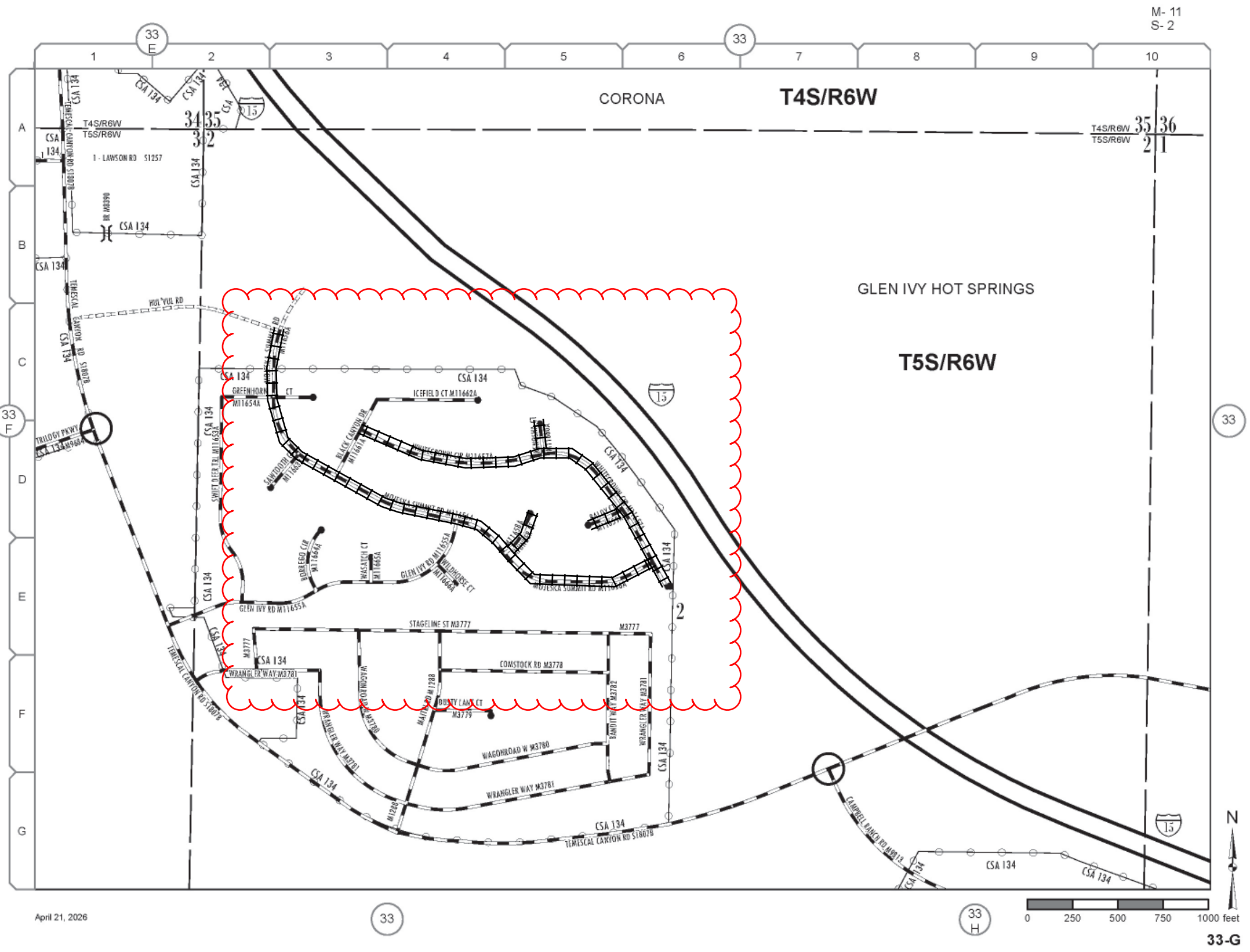
April 22, 2026

122



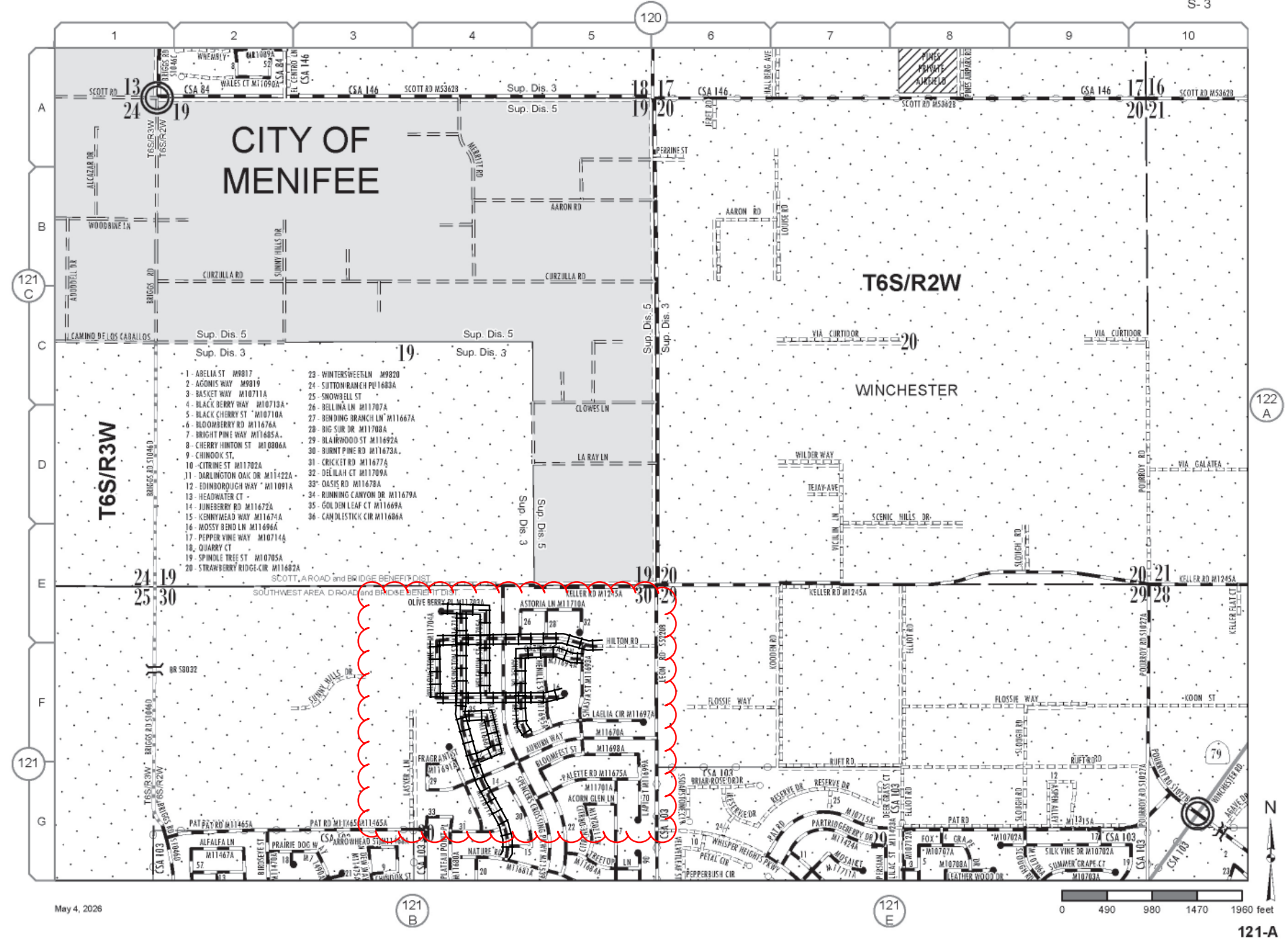
**Change(s) to County
Maintained System**

Date:	<u>07/17/25</u>
Page No:	<u>15W15</u>
Scale:	<u>See Attached</u>
Road Book Page:	<u>114</u>
Item No:	<u>12</u>



**Addition(s) to County
Maintained System**

Date: 09/24/25
 Page No: 15V51
 Scale: See Attached
 Road Book Page: 033G
 Item No: 14



**Addition(s) to County
Maintained System**

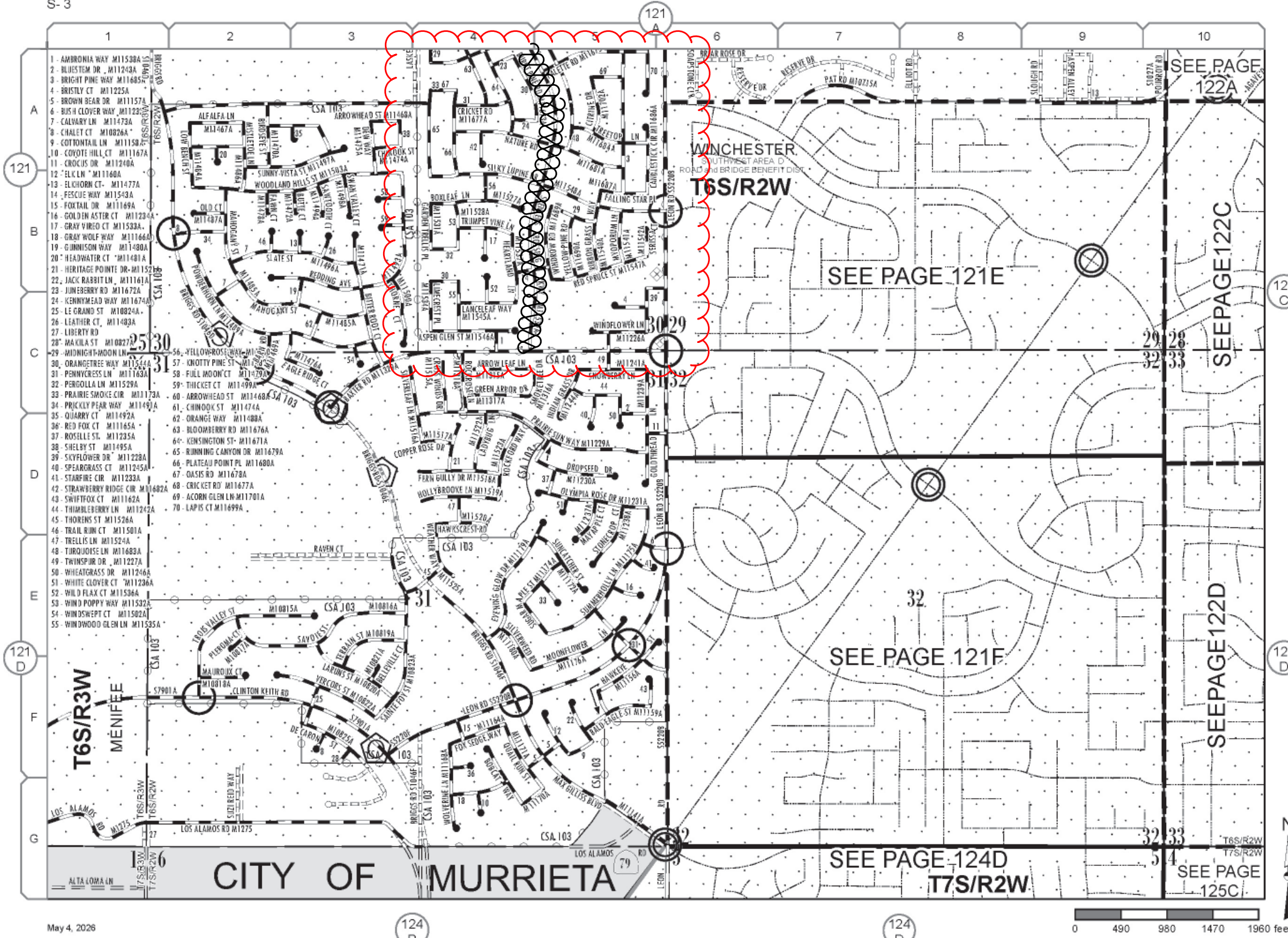
Date: 01/20/26

Page No: 15W24

Scale: See Attached

Road Book Page: 121A

Item No: 16



May 4, 2026

121-B

**Change(s) to County
Maintained System**

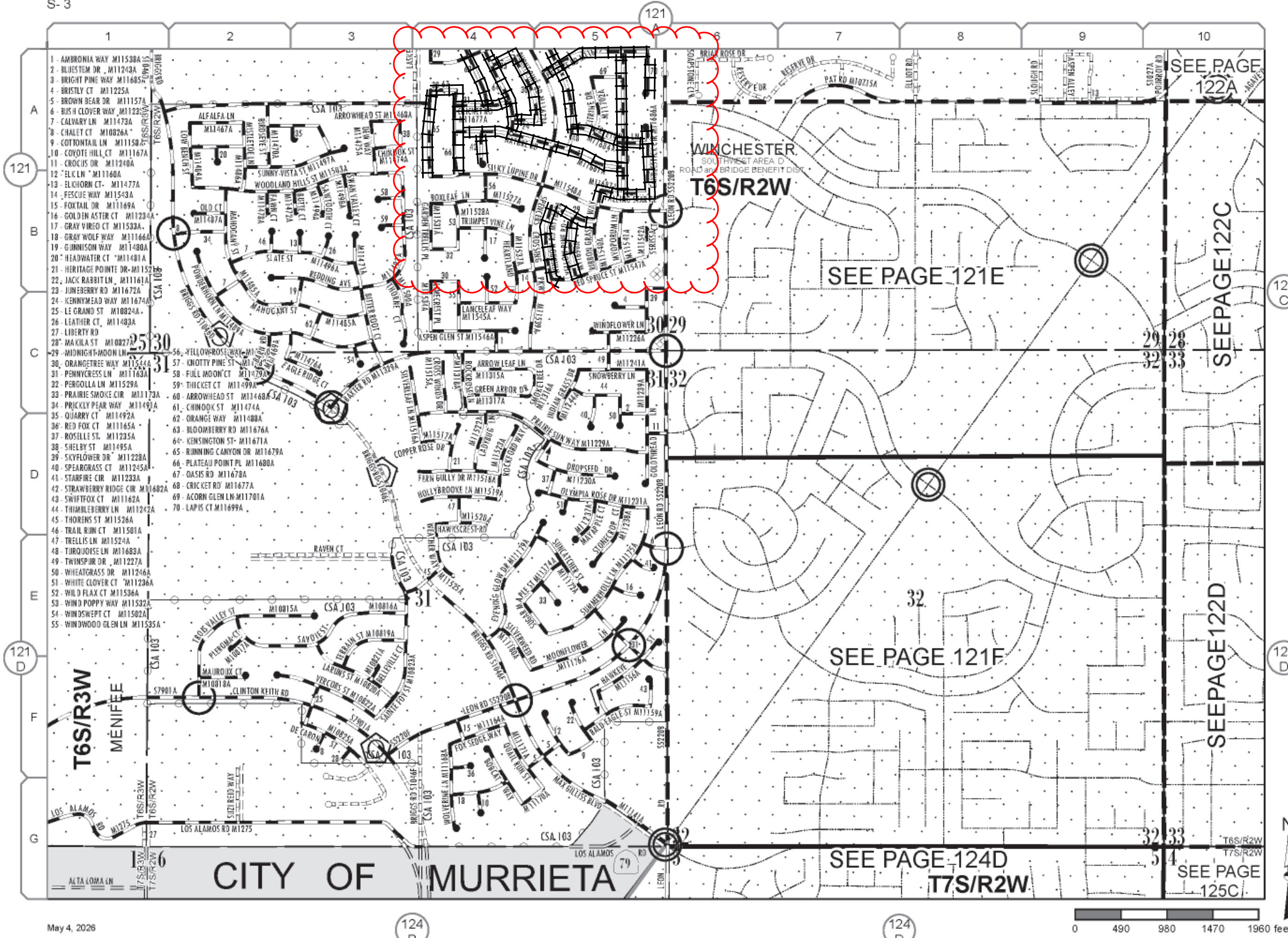
Date: 01/20/26

Page No: 15W24

Scale: See Attached

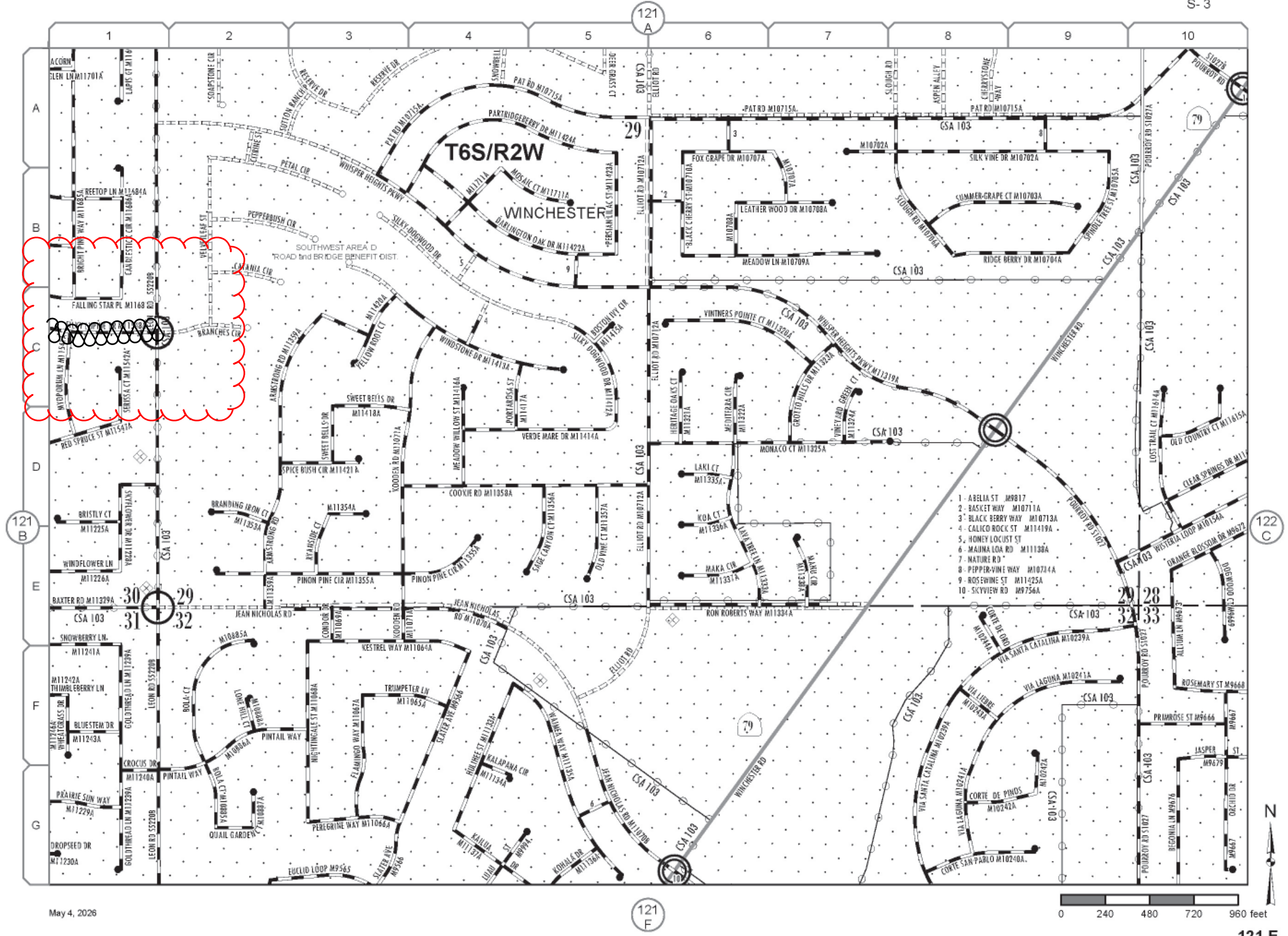
Road Book Page: 121B

Item No: 16



Addition(s) to County Maintained System

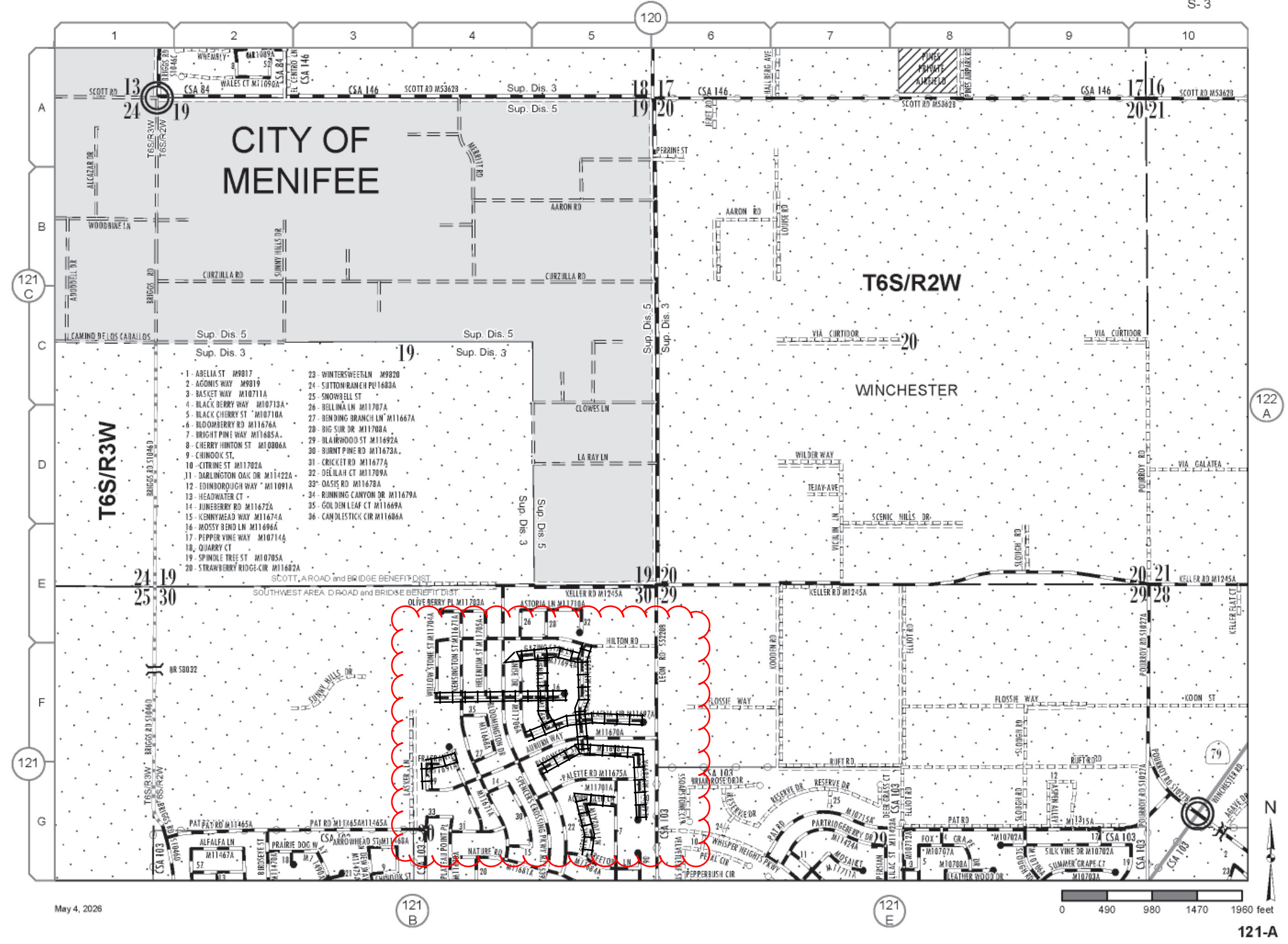
Date:	<u>01/20/26</u>
Page No:	<u>15W24</u>
Scale:	<u>See Attached</u>
Road Book Page:	<u>121B</u>
Item No:	<u>17</u>



May 4, 2026

**Change(s) to County
Maintained System**

Date:	<u>01/20/26</u>
Page No:	<u>15W24</u>
Scale:	<u>See Attached</u>
Road Book Page:	<u>121E</u>
Item No:	<u>17</u>



- 1- ABELIA ST M9817
- 2- AGONIS WAY M9819
- 3- BASKET WAY M10711A
- 4- BLACK CHERRY WAY M10713A
- 5- BLACK CHERRY ST M10710A
- 6- BLOOMBERRY RD M11676A
- 7- BRIGHT PINE WAY M11685A
- 8- CHERRY HINTON ST M10806A
- 9- CHINOOK ST
- 10- CITRINE ST M11702A
- 11- DARLINGTON OAK DR M11422A
- 12- EDINBOROUGH WAY M11091A
- 13- HEADWATER CT
- 14- JUNEWEED RD M11672A
- 15- KENNYMEAD WAY M11674A
- 16- MOSSY BEND LN M11696A
- 17- PEPPER VINE WAY M10714A
- 18- QUARRY CT
- 19- SPINDLE TREE ST M10705A
- 20- STRAWBERRY RIDGE CIR M11682A
- 23- WINTERSWEET LN M9820
- 24- SUTTON RANCH PL M11683A
- 25- SNOWBELL ST
- 26- BELLINA LN M11707A
- 27- BENDING BRANCH LN M11667A
- 28- BIG SUR DR M11708A
- 29- BLAIRWOOD ST M11692A
- 30- BURNT PINE RD M11673A
- 31- CRICKET RD M11677A
- 32- DELIAH CT M11709A
- 33- OASIS RD M11678A
- 34- RUNNING CANYON DR M11679A
- 35- GOLDEN LEAF CT M11669A
- 36- CAMBLESTICK CIR M11686A

Addition(s) to County Maintained System

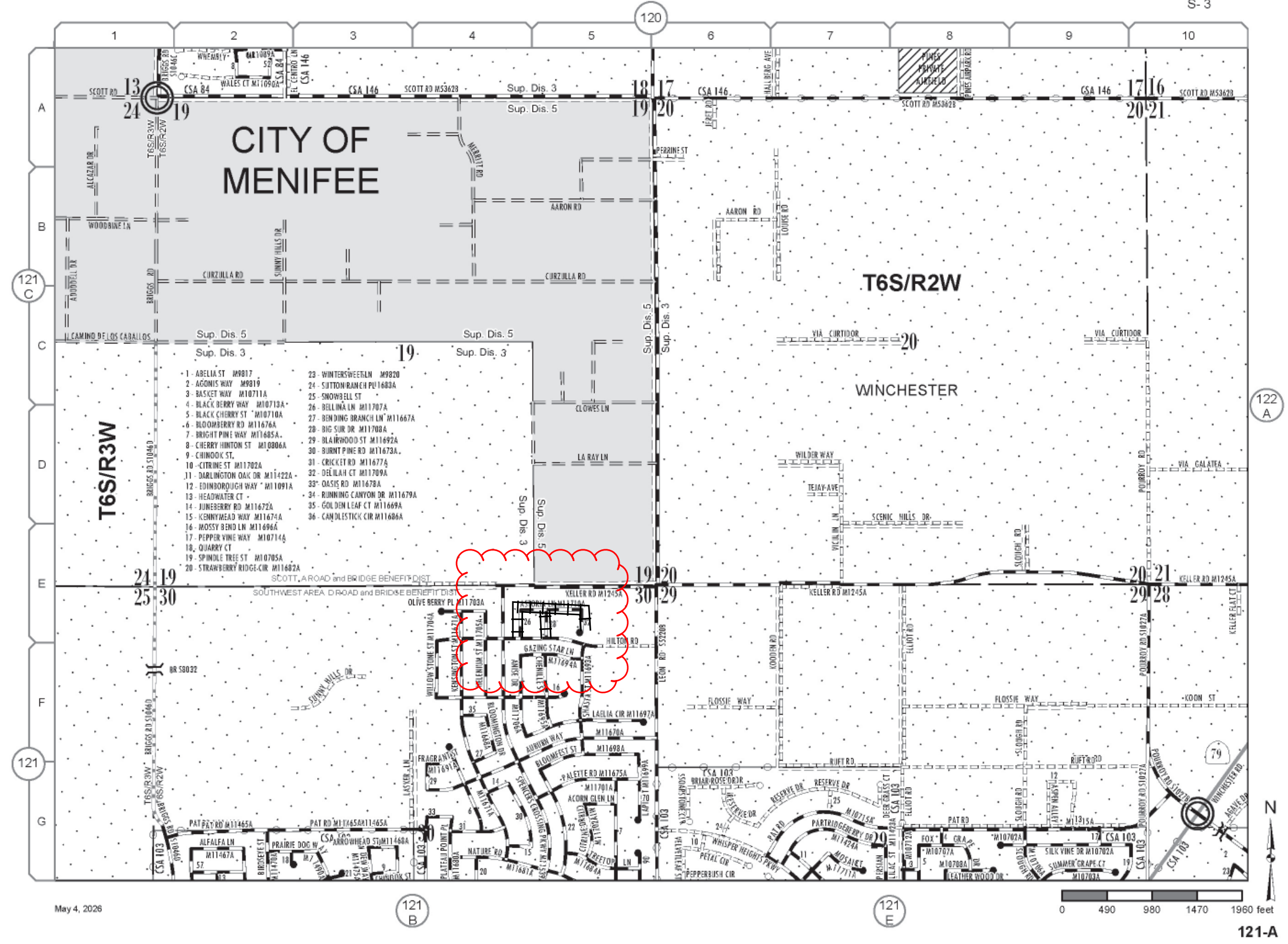
Date: 02/24/26

Page No: 15W24

Scale: See Attached

Road Book Page: 121A

Item No: 18



**Addition(s) to County
Maintained System**

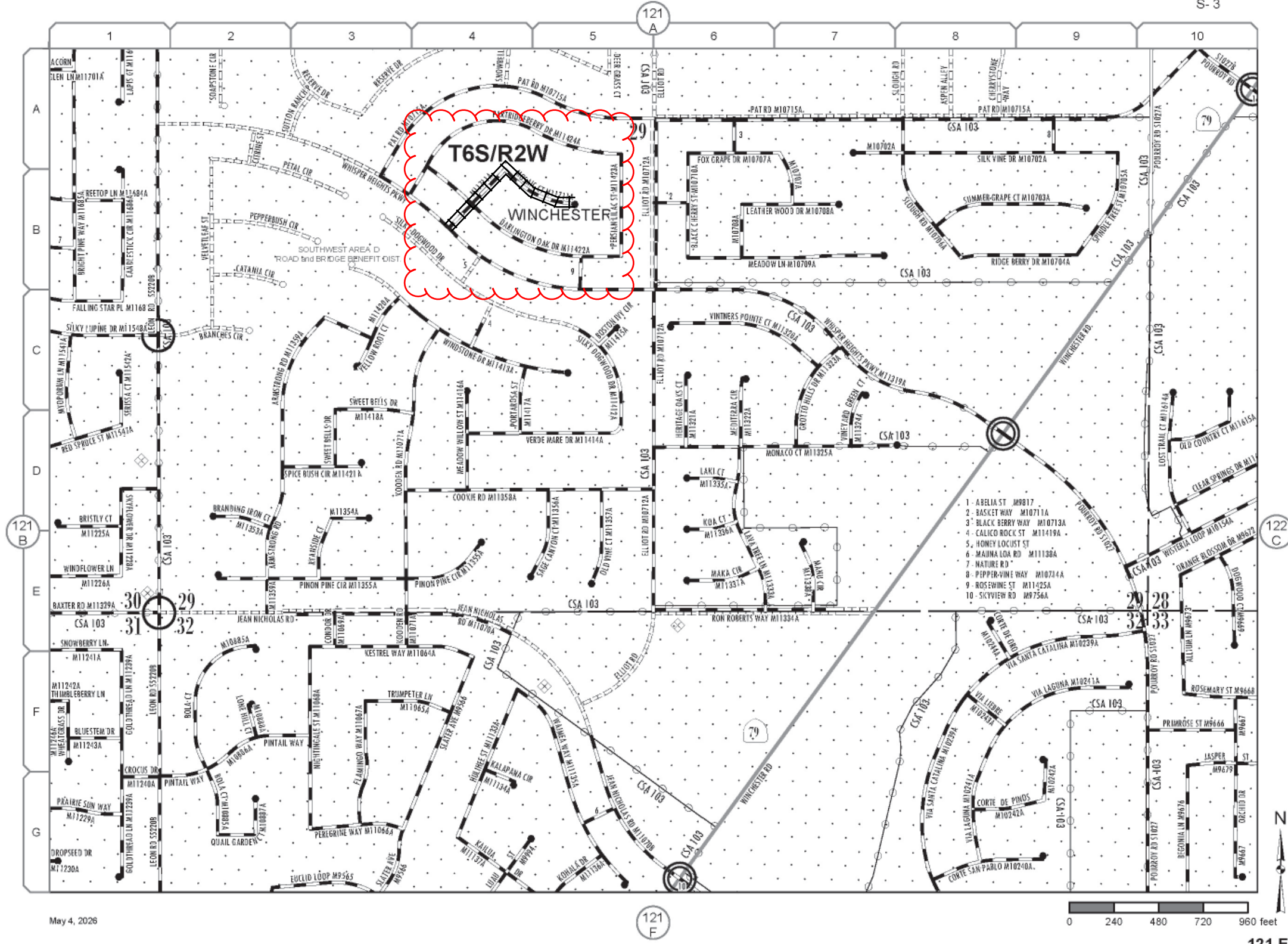
Date: 02/24/26

Page No: 15W24

Scale: See Attached

Road Book Page: 121A

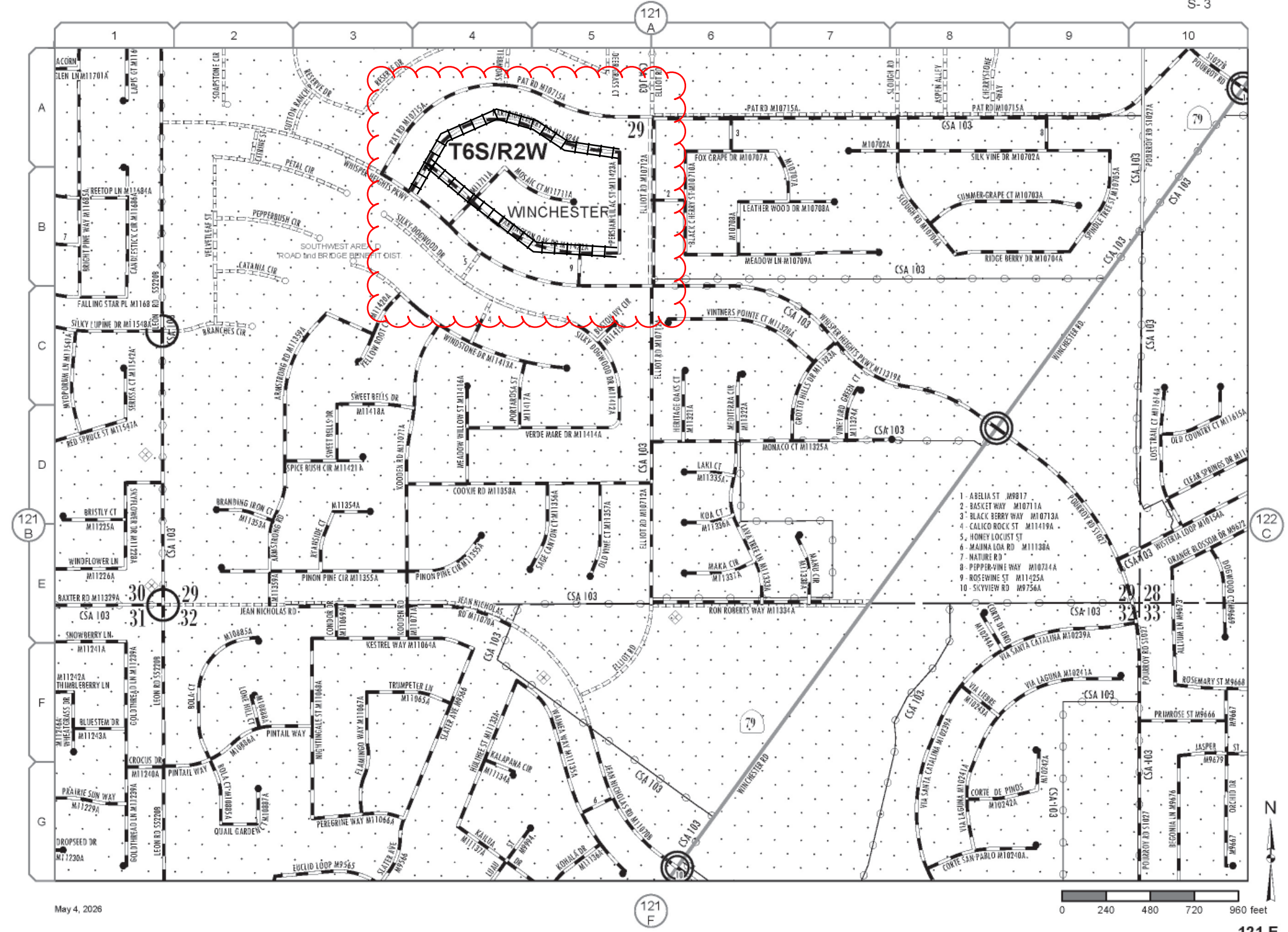
Item No: 19



May 4, 2026

**Addition(s) to County
Maintained System**

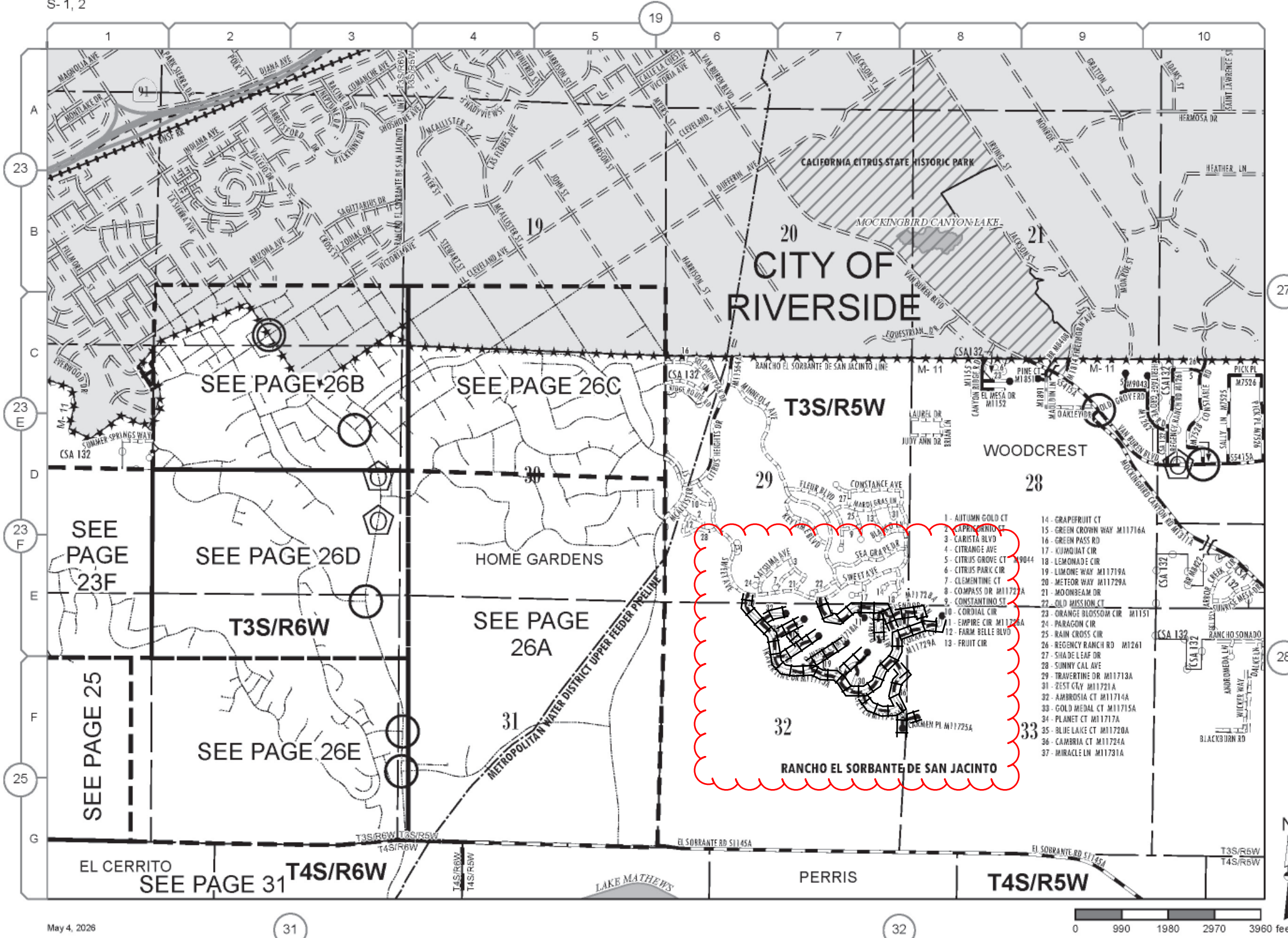
Date: 02/24/26
 Page No: 15W24
 Scale: See Attached
 Road Book Page: 121E
 Item No: 20



May 4, 2026

**Change(s) to County
Maintained System**

Date:	<u>02/24/26</u>
Page No:	<u>15W24</u>
Scale:	<u>See Attached</u>
Road Book Page:	<u>121E</u>
Item No:	<u>20</u>



**Addition(s) to County
Maintained System**

Date: 03/03/26

Page No: 15V41

Scale: See Attached

Road Book Page: 026

Item No: 21

**TABULATION OF
COUNTY MAINTAINED ROAD SYSTEM
RIVERSIDE COUNTY
APRIL 1, 2026
EXHIBIT "B"**



**RIVERSIDE COUNTY MAINTAINED SYSTEM
2025-2026 SUMMARY OF ADDED/CHANGED/DELETED MAINTAINED ROADS**

STATUS	ROAD #	NAME	FROM	TO	LENGTH	MAP SHEET	MAP COORD	SUPV DIST	PLUS/MIN
ADDED	M11595A	4TH ST	N STREET	470 FT S N STREET	0.09	55	A09	1	0.09
ADDED	M11596A	6TH STREET	N STREET	455 FT S N STREET	0.27	55	A09	1	0.27
ADDED	M11714A	AMBROSIA CT	TRAVERTINE DR	598 FT E TRAVERTINE DR	0.11	26	E06	2	0.11
ADDED	M11623A	AMERICAN WAY	CLEAR SPRINGS DR	WISTERIA LOOP	0.03	122C	D03	3	0.03
ADDED	M11706A	ANISE DR	GAZING STAR LN	LAELIA CIR	0.16	121A	F04	3	0.16
ADDED	M11710A	ASTORIA LN	BELLINA LN	DELILAH CT	0.12	121A	E05	3	0.12
ADDED	M11670A	AUBURN WAY	BLAIRWOOD ST	LEON RD	0.49	121A	F04	3	0.49
ADDED	M11606A	AUTHORITY WAY	MERIDIAN PKWY	888 FT SW MERIDIAN PKWY	0.17	51	G01	1	0.17
ADDED	M11659A	BALDY CT	WHITCROWN CIR	206 FT SW WHITCROWN CIR	0.04	33G	E05	1	0.04
ADDED	M11638A	BAMBOO CT	SASSAFRAS ST	271 FT S SASSAFRAS ST	0.05	113A	E09	3	0.05
ADDED	M11616A	BARKWOOD CT	CLEAR SPRINGS DR	438 FT N CLEAR SPRINGS DR	0.08	122C	D02	3	0.08
ADDED	M11645A	BEELER RD	DOMENIGONI PKWY	367 FT N WESTERN HILLS DR	0.2	113A	E09	3	0.2
ADDED	M11707A	BELLINA LN	ASTORIA LN	HILTON RD	0.06	121A	E05	3	0.06
ADDED	M11667A	BENDING BRANCH LN	KENSINGTON ST	BLOOMINGTON DR	0.05	121A	F04	3	0.05
ADDED	M11708A	BIG SUR DR	ASTORIA LN	HILTON RD	0.06	121A	E05	3	0.06
ADDED	M11661A	BLACK CANYON DR	MOJESKA SUMMIT RD	ICEFIELD CT	0.09	33G	D03	1	0.09
ADDED	M11692A	BLAIRWOOD ST	FRAGRANT ST	AUBURN WAY	0.05	121A	F04	3	0.05
ADDED	M11676A	BLOOMBERRY RD	CRICKET RD	143 FT N FRAGRANT ST	0.19	121A	G04	3	0.19
ADDED	M11698A	BLOOMFEST ST	TURQUOISE LN	LAPIS CT	0.21	121A	G05	3	0.21
ADDED	M11668A	BLOOMINGTON DR	GOLDEN LEAF CT	BENDING BRANCH LN	0.08	121A	F04	3	0.08
ADDED	M11720A	BLUE LAKE CT	TRAVERTINE DR	367 FT E VITA WAY	0.17	26	E07	2	0.17
ADDED	M11664A	BORREGO CIR	GLEN IVY RD	364 FT N GLEN IVY RD	0.07	33G	E03	1	0.07
ADDED	M11685A	BRIGHT PINE WAY	PALETTE RD	FALLING STAR PL	0.12	121A	G05	3	0.12
ADDED	M11641A	BRONCO CT	WESTERN HILLS DR	345 FT N WESTERN HILLS DR	0.07	113A	E09	3	0.07
ADDED	M11612A	BUNDY AVE	KRAMERIA AVE	1835 FT SW KRAMERIA AVE	0.35	55	D05	1	0.35
ADDED	M11673A	BURNT PINE RD	JUNEBERRY RD	KENNYMEAD WAY	0.14	121A	G04	3	0.14
ADDED	M11605A	CACTUS AVE	1540 FT W MERIDIAN PKWY	383 FT E INNOVATION DR	0.48	51	F01	1	0.48
ADDED	M11724A	CAMBRIA CT	COMPASS DR	192 FT S CARMEN PL	0.31	26	E07	2	0.31
ADDED	M11686A	CANDLESTICK CIR	FALLING STAR PL	186 FT N TREETOP LN	0.14	121A	G05	3	0.14
ADDED	M11725A	CARMEN PL	CAMBRIA CT	320 FT E CAMBRIA CT	0.06	26	E07	2	0.06
ADDED	M11735A	CAROLINE WAY	KRAMERIA AVE	COYOTE BUSH RD	0.52	55	D02	1	0.52
ADDED	M11734A	CASTLE DR	RIVERSIDE DR	1045 FT W RIVERSIDE DR	0.2	51	F06	1	0.2
ADDED	M11617A	CEDAR RIDGE CT	CLEAR SPRINGS DR	337 FT N CLEAR SPRINGS DR	0.06	122C	D03	3	0.06

STATUS	ROAD #	NAME	FROM	TO	LENGTH	MAP SHEET	MAP COORD	SUPV DIST	PLUS/MIN
ADDED	M11695A	CHENILLE ST	GAZING STAR LN	LAELIA CIR	0.15	121A	F05	3	0.15
ADDED	M11702A	CITRINE DR	ACRON GLEN LN	TREETOP LN	0.12	121A	G05	3	0.12
ADDED	M11622A	CLEAR SPRINGS DR	LOST TRAIL CT	PAINTED ROCK ST	0.41	122C	D03	3	0.41
ADDED	M11722A	COMPASS DR	SWEET AVE	TRAVERTINE DR	0.78	26	E07	2	0.78
ADDED	M11610A	COYOTE BUSH WAY	VAN BUREN BLVD	KRAMERIA AVE	0.42	55	D02	1	0.42
ADDED	M11677A	CRICKET RD	PLATEAU POINT PL	KENSINGTON ST	0.11	121A	G04	3	0.11
ADDED	M11650A	CUMULUS LN	RADIANCE ST	SOLSTICE ST	0.06	122A	G04	3	0.06
ADDED	M11618A	DEER SPRING DR	CLEAR SPRINGS DR	HONEYBEE DR	0.08	122C	D03	3	0.08
ADDED	M11709A	DELILAH CT	ASTORIA LN	271 FT S ASTORIA LN	0.05	121A	E05	3	0.05
ADDED	M11603A	DETERMINATION DR	MERIDIAN PKWY	315 FT SW MERIDIAN PKWY	0.06	51	F01	1	0.06
ADDED	M11727A	DORIA CT	COMPASS DR	654 FT S COMPASS DR	0.12	26	E07	2	0.12
ADDED	M11633A	EAGLE DANCE DR	GERANIUM ST	MARIETTA CT	0.04	122C	E05	3	0.04
ADDED	M11609A	ECONOMIC DR	VAN BUREN BLVD	MERIDIAN PKWY	0.35	55	C05	1	0.35
ADDED	M11726A	EMPIRE CIR	COMPASS DR	260 FT SE COMPASS DR	0.05	26	E07	2	0.05
ADDED	M11652A	EUGENE ST	HIGHWAY 74	THEDA ST	0.49	63	E05	1	0.49
ADDED	M11687A	FALLING STAR PL	CANDLESTICK CIR	RIBBON GRASS WAY	0.09	121B	B05	3	0.09
ADDED	M11613A	FLORAL AVE	READ ST	PALM ST	0.37	063A	B07	1	0.37
ADDED	M11691A	FRAGRANT ST	BLAIRWOOD ST	BLOOMBERRY RD	0.06	121A	F03	3	0.06
ADDED	M11632A	GARDENVIEW CT	SHADYVIEW ST	349 FT NE SHADYVIEW ST	0.07	122C	E07	3	0.07
ADDED	M11694A	GAZING STAR LN	ANISE DR	SHASTA ST	0.13	121A	F05	3	0.13
ADDED	M11631A	GERANIUM ST	SHADYVIEW ST	WISTERIA LOOP	0.35	122C	F05	3	0.35
ADDED	M11655A	GLEN IVY RD	TEMESCAL CANYON RD	MOJESKA SUMMIT RD	0.35	33G	E03	1	0.35
ADDED	M11733A	GLESS RANCH RD	BARTON ST	CAROLINE WAY	0.15	55	D02	1	0.15
ADDED	M11715A	GOLD MEDAL CT	TRAVERTINE DR	434 FT E GREEN CROWN WAY	0.15	26	E06	2	0.15
ADDED	M11669A	GOLDEN LEAF CT	KENSINGTON ST	BLOOMINGTON DR	0.05	121A	F04	3	0.05
ADDED	M11716A	GREEN CROWN WAY	GOLD MEDAL CT	PLANET CT	0.08	26	E06	2	0.08
ADDED	M11654A	GREENHORN CT	SWIFT DEER TRL	220 FT E MOJESKA SUMMIT RD	0.1	33G	C02	1	0.1
ADDED	M11705A	HELENIUM ST	OLIVE BERRY PL	MOSSY BEND LN	0.18	121A	F04	3	0.18
ADDED	M11637A	HIGHROOT CT	SASSAFRAS ST	207 FT S SASSAFRAS ST	0.05	113A	E09	3	0.05
ADDED	M11700A	HILTON RD	WILLOW STONE ST	129 FT E SHASTA ST	0.33	121A	F04	3	0.33
ADDED	M11620A	HONEYBEE DR	DEER SPRING DR	PAINTED ROCK ST	0.08	122C	C04	3	0.08
ADDED	M11662A	ICEFIELD CT	BLACK CANYON DR	558 FT E BLACK CANYON DR	0.11	33G	D04	1	0.11
ADDED	M11607A	INNOVATION DR	CACTUS AVE	MERIDIAN PKWY	0.66	55	G02	1	0.66
ADDED	M11672A	JUNEBERRY RD	KENSINGTON ST	BURNT PINE RD	0.05	121A	G04	3	0.05
ADDED	M11646A	K1 CIRCUIT CT	GRAND AVE	297 FT N GRAND AVE	0.06	114	C02	3	0.06
ADDED	M11674A	KENNYMEAD WAY	KENSINGTON ST	BURNT PINE RD	0.05	121A	G04	3	0.05
ADDED	M11660A	KENOSHA CT	WHITECROWN CIR	167 FT N WHITECROWN CIR	0.03	33G	E05	1	0.03
ADDED	M11671A	KENSINGTON ST	OLIVE BERRY	NATURE RD	0.53	121A	F04	3	0.53
ADDED	M11640A	KENTIA CT	WESTERN HILLS DR	458 FT NW WESTERN HILLS DR	0.09	113A	E09	3	0.09

STATUS	ROAD #	NAME	FROM	TO	LENGTH	MAP SHEET	MAP COORD	SUPV DIST	PLUS/MIN
ADDED	M11629A	KNOLLVIEW CT	QUIET TRAIL DR	133 FT S QUIET TRAIL DR	0.03	122C	D06	3	0.03
ADDED	M5210A	KRAMERIA AVE	VILLAGE WEST	496 FT W COYOTE BUSH RD	1.25	55	D04	1	1.25
ADDED	M11697A	LAELIA CIR	ANISE DR	704 FT E SHASTA ST	0.26	121A	F05	3	0.26
ADDED	M11627A	LANTERN LIGHT DR	MARIETTA CT	124 FT N QUIET TRAIL DR	0.25	122C	D05	3	0.25
ADDED	M11699A	LAPIS CT	BLOOMFEST ST	463 FT S PALETTE RD	0.14	121A	G05	3	0.14
ADDED	M11719A	LIMONE WAY	POINTER CT	TRAVERTINE DR	0.07	26	E07	2	0.07
ADDED	M4347C	LITTLE MORONGO RD	DILLON RD	1.08 MI N DILLON RD	1.08	170	E06	4	1.08
ADDED	M11614A	LOST TRAIL CT	WISTERIA LOOP	254 FT N OLD COUNTRY CT	0.15	122C	D01	3	0.15
ADDED	M11621A	MAPLEVIEW DR	LANTERN LIGHT DR	208 FT SW PAINTED ROCK ST	0.11	122C	D04	3	0.11
ADDED	M11639A	MARBLEWOOD CT	312 FT N WESTERN HILLS DR	276 FT W SASSAFRAS ST	0.14	113A	E09	3	0.14
ADDED	M11712A	MARIETTA CT	LANTERN LIGHT DR	412 FT NE EAGLE DANCE DR	0.12	122C	E06	3	0.12
ADDED	M11604A	MERIDIAN PKWAY	ALESSANDRO BLVD	VAN BUREN BLVD	2.18	55	F01	1	2.18
ADDED	M11730A	METEOR WAY	SPLENDOR LN	VOLARE CT	0.09	26	E07	2	0.09
ADDED	M11688A	MIDNIGHT MOON LN	WINDROW RD	RIBBON GRASS WAY	0.09	121B	B05	3	0.09
ADDED	M11731A	MIRACLE LN	SPLENDOR LN	VOLARE CT	0.06	26	E08	2	0.06
ADDED	M11656A	MOJESKA SUMMIT RD	HUL'VUL RD	WHITECROWN CIR	0.55	33G	D04	1	0.55
ADDED	M11649A	MORNING BREEZE LN	RADIANCE ST	SOLSTICE ST	0.03	122A	F04	3	0.03
ADDED	M11711A	MOSAIC CT	WHISPER HEIGHTS PKY	686 FT NE DARLINGTON OAK DR	0.16	121E	B04	3	0.16
ADDED	M11696A	MOSSY BEND LN	WILLOW STONE ST	219 FT E CHENILLE ST	0.24	121A	F04	3	0.24
ADDED	M11597A	N STREET	4TH ST	6TH ST	0.15	55	A09	1	0.15
ADDED	M11681A	NATURE RD	PLATEAU POINT PL	BRIGHT PINE WAY	0.35	121A	G04	3	0.35
ADDED	M11678A	OASIS RD	RUNNING CANYON DR	PLATEAU POINT PL	0.05	121A	G04	3	0.05
ADDED	M11615A	OLD COUNTRY CT	LOST TRAIL CT	502 FT NE LOST TRAIL CT	0.1	122C	D02	3	0.1
ADDED	M11625A	OLD GROVE CT	PAINTED ROCK ST	270 FT W PAINTED ROCK ST	0.05	122C	F04	3	0.05
ADDED	M11703A	OLIVE BERRY PL	OLIVE BERRY PL	215 FT W KENSINGTON ST	0.09	121A	E04	3	0.09
ADDED	M11608A	OPPORTUNITY WAY	VAN BUREN BLVD	1878 FT W MERIDIAN PKWY	1	55	C05	1	1
ADDED	M11619A	ORCHARD CREST CT	HONEYBEE DR	298 FT S HONEYBEE DR	0.06	122C	C04	3	0.06
ADDED	M11626A	PAINTED ROCK ST	HONEYBEE DR	OLD GROVE CT	0.27	122C	D04	3	0.27
ADDED	M11675A	PALETTE RD	SPENCER'S CROSSING PKWY	LAPIS CT	0.22	121A	G05	3	0.22
ADDED	M11624A	PAMILLA ST	WISTERIA LOOP	PAINTED ROCK ST	0.1	122C	E04	3	0.1
ADDED	M11717A	PLANET CT	TRAVERTINE DR	470 FT E GREEN CROWN WAY	0.2	26	E07	2	0.2
ADDED	M11680A	PLATEAU POINTE PL	OASIS RD	SILKY LUPINE DR	0.17	121A	G04	3	0.17
ADDED	M11718A	POINTER CT	TRAVERTINE DR	613 FT E LIMONE WAY	0.2	26	E07	2	0.2
ADDED	M11635A	PRAIRIE LOOP LN	DOMENIGONI PKWY	63 FT NW WESTERN HILLS DR	0.08	113A	E08	3	0.08
ADDED	M11628A	QUIET TRAIL DR	LANTERN LIGHT DR	PRESIDIO HILLS LN	0.3	122C	D06	3	0.3
ADDED	M11647A	RADIANCE ST	MORNING BREEZE LN	CUMULUS LN	0.1	122A	G04	3	0.1
ADDED	M11642A	REDHEART CT	WESTERN HILLS DR	312 FT N WESTERN HILLS DR	0.06	113A	E09	3	0.06
ADDED	M11599A	RIVERSIDE DR	CACTUS AVE	1357 FT S CACTUS AVE	0.77	51	G05	1	0.77
ADDED	M11679A	RUNNING CANYON RD	OASIS RD	SILKY LUPINE DR	0.17	121A	G04	3	0.17

STATUS	ROAD #	NAME	FROM	TO	LENGTH	MAP SHEET	MAP COORD	SUPV DIST	PLUS/MIN
ADDED	M11636A	SANDHILL CT	WESTERN HILLS DR	152 FT S SASSAFRAS ST	0.06	113A	E08	3	0.06
ADDED	M11644A	SASSAFRAS ST	SANDHILL CT	MARBLEWOOD CT	0.18	113A	E09	3	0.18
ADDED	M11663A	SAWTOOTH CT	MOJESKA SUMMIT RD	242 FT SW MOJESKA SUMMIT RD	0.05	33G	D03	1	0.05
ADDED	M11630A	SHADYVIEW ST	PRESIDIO HILLS LN	LANTERN LIGHT DR	0.35	122C	E06	3	0.35
ADDED	M11693A	SHASTA ST	HILTON RD	BLOOMFEST ST	0.23	121A	F05	3	0.23
ADDED	M11648A	SOLSTICE ST	KOON ST	156 FT S RAEBURN DR	0.22	122A	G04	3	0.22
ADDED	M11728A	SPLENDOR LN	COMPASS DR	MIRACLE LN	0.14	26	E07	2	0.14
ADDED	M11682A	STRAWBERRY RIDGE CIR	NATURE RD	367 FT S NATURE RD	0.07	121A	G04	3	0.07
ADDED	M11653A	SWIFT DEER TRL	GLEN IVY RD	GREENHORN CT	0.02	33G	D02	1	0.02
ADDED	M11634A	TERRACE AVE	READ ST	PALM ST	0.37	063A	C07	1	0.37
ADDED	M11658A	THUNDER CT	MOJESKA SUMMIT RD	267 FT NE MOJESKA SUMMIT RD	0.05	33G	E05	1	0.05
ADDED	M11713A	TRAVERTINE DR	VITA WAY	SWEET AVE	0.67	26	E06	2	0.67
ADDED	M11684A	TREETOP LN	TURQUOISE LN	CANDLESTICK CIR	0.16	121A	G05	3	0.16
ADDED	M11683A	TURQUOISE LN	BLOOMFEST ST	NATURE RD	0.23	121A	G05	3	0.23
ADDED	M11601A	UNNAMED RD	RIVERSIDE DR	MARCH LIFECARE DR	0.31	51	F03	1	0.31
ADDED	M11602A	UNNAMED RD	MEDICAL CLINIC DR	MEYER DR	0.3	51	F06	1	0.3
ADDED	M11611A	VILLAGE WEST DR	VAN BUREN BLVD	3083 FT S VAN BUREN BLVD	0.84	55	D04	1	0.84
ADDED	M11721A	VITA WAY	BLUE LAKE CT	COMPASS DR	0.12	26	E07	2	0.12
ADDED	M11729A	VOLARE CT	COMPASS DR	523 FT E MIRACLE LN	0.22	26	E07	2	0.22
ADDED	M11665A	WASATCH CT	GLEN IVY RD	135 FT N GLEN IVY RD	0.03	33G	E03	1	0.03
ADDED	M11643A	WESTERN HILLS DR	PRAIRIE LOOP RD	BEELE RD	0.29	113A	E09	3	0.29
ADDED	M11657A	WHITECROWN CIR	ICEFIELD CT	183 FT SE MOJESKA SUMMIT RD	0.41	33G	E05	1	0.41
ADDED	M11651A	WILLIARD ST	SH-79/WINCHESTER RD	WHITTIER AVE	0.25	114	D04	3	0.25
ADDED	M11704A	WILLOW STONE ST	HILTON RD	MOSSY BEND LN	0.12	121A	F04	3	0.12
ADDED	M11689A	WINDROW LN	MIDNIGHT MOON LN	RED SPRUCE ST	0.15	121B	B05	3	0.15
ADDED	M11690A	YELLOW PINE RD	RED SPRUCE LN	MIDNIGHT MOON LN	0.13	121B	B05	3	0.13
								TOTAL ADDED	30.21
STATUS	ROAD #	NAME	FROM	TO	LENGTH	MAP SHEET	MAP COORD	SUPV DIST	PLUS/MIN
UPDATE	M11701A	ACORN GLEN LN	CITRINE DR	BRIGHT PINE WAY	0.06	121A	G05	3	0.06
UPDATE	M7308	CYPRESS AVE	READ ST	PALM ST	0.37	063A	B07	1	0.24
UPDATE	M11422A	DARLINGTON OAK DR	PARTRIDGEBERRY DR	PERSIAN LILAC ST	0.23	121E	B05	3	0.19
UPDATE	M11543A	FESCUE WAY	HEARTLAND LN	WINDROW RD	0.07	121B	B05	3	0.03
UPDATE	M1245A	KELLER RD	WASHINGTON ST	69 FT W SPENCER'S CROSSING PKWY	2.36	121A	E05	3	0.09
UPDATE	S4347A	LITTLE MORONGO RD	13TH AVE	TWO BUNCH PALMS TRL	0.51	170	A05	4	-1.50
UPDATE	S4347B	LITTLE MORONGO RD	MISSION LAKES BLVD	AUGUSTA AVE	0.7	167A	D05	5	0.35
UPDATE	M11600A	MEDICAL CLINIC DR	RIVERSIDE DR	MARCH LIFECARE DR	0.3	51	F06	2	0.30
UPDATE	M11598A	MEYER DR	HEACOCK ST	RIVERSIDE DR	0.69	51	G06	1	0.69

STATUS	ROAD #	NAME	FROM	TO	LENGTH	MAP SHEET	MAP COORD	SUPV DIST	PLUS/MIN
UPDATE	M11424A	PARTRIDGEBERRY DR	PERSIAN LILAC ST	WHISPER HEIGHTS PKWY	0.26	121E	A05	3	0.12
UPDATE	M10715A	PAT RD	WHISPER HEIGHTS PKWY	POURROY RD (N)	0.91	121E	A07	3	0.16
UPDATE	M11299A	PRESIDIO HILLS LN	BUTTERFLY CIR	QUIET TRAIL DR	0.44	122C	D07	3	0.26
UPDATE	M10626A	RAEBURN DR	SOLSTICE ST	WOODSHIRE DR	0.05	122A	G04	3	0.02
UPDATE	M11547A	RED SPRUCE ST	WINDROW RD	SERISSA CT	0.2	121B	B05	3	0.10
UPDATE	M11540A	RIBBON GRASS WAY	FALLING STAR PL	RED SPRUCE ST	0.16	121B	B05	3	0.03
UPDATE	M11548A	SILKY LUPINE DR	RUNNING CANYON DR	LEON RD	0.49	121B	B05	3	0.35
UPDATE	M11539A	SPENCERS CROSSING PKWY	KELLER RD	BAXTER RD	1.03	121B	C04	3	0.72
UPDATE	M5415	VAN BUREN BLVD	I-215	1.49 MI S 1-215	1.49	055	C07	5	1.32
UPDATE	M11319A	WHISPER HEIGHTS PKWY	SH-79/WINCHESTER RD	PAT RD	0.72	121E	C07	3	0.24
UPDATE	M5460	WHITTIER AVE	SIMPSON RD	WILLARD ST	0.53	114	D04	3	0.14
UPDATE	M11530A	YELLOW ROSE WAY	SILKY LUPIN DR	BOXLEAF LN	0.05	121B	B04	3	0.02
								TOTAL CHANGED	3.93
TOTAL ADDITIONAL/CHANGED MILEAGE									34.14

2025-2026 Roadbook Changes

Item No 1											
Status	Addition	Road Number	M11595A	Maint Code	7	Existing Mileage	0	RB Page	055	Nbr Lanes	2
Date	08/14/25	Road Name	4TH ST	U/R Code	U	+/- Mileage	+0.09	RB Grid	A09	Remarks	MARCH JPA ANNEXATION
		Termini From	N STREET	Map Page	15V43	Total Mileage	0.09	Maint Dist	14		
		Termini To	470.18' S/O N STREET	Map Coordinate	F03	Total Feet	470.10	Supv Dist	1		
Status	Addition	Road Number	M11596A	Maint Code	7	Existing Mileage	0	RB Page	055	Nbr Lanes	2
Date	08/14/25	Road Name	6TH ST	U/R Code	U	+/- Mileage	+0.27	RB Grid	A09	Remarks	MARCH JPA ANNEXATION
		Termini From	N STREET	Map Page	15V43	Total Mileage	0.27	Maint Dist	14		
		Termini To	454.88; S/O N STREET	Map Coordinate	F03	Total Feet	1407.78	Supv Dist	1		
Status	Addition	Road Number	M11597A	Maint Code	7	Existing Mileage	0	RB Page	055	Nbr Lanes	2
Date	08/14/25	Road Name	N ST	U/R Code	U	+/- Mileage	+0.15	RB Grid	A09	Remarks	MARCH JPA ANNEXATION
		Termini From	4TH ST	Map Page	15V43	Total Mileage	0.15	Maint Dist	14		
		Termini To	6TH ST	Map Coordinate	F03	Total Feet	800.41	Supv Dist	1		
Status	Addition	Road Number	M11598A	Maint Code	7	Existing Mileage	0	RB Page	051	Nbr Lanes	2
Date	08/14/25	Road Name	MEYER DR	U/R Code	U	+/- Mileage	+0.69	RB Grid	A09	Remarks	MARCH JPA ANNEXATION
		Termini From	HEACOCK ST	Map Page	15V43	Total Mileage	0.69	Maint Dist	14		
		Termini To	1,007.58' W/O RIVERSIDE DR	Map Coordinate	F03	Total Feet	3634.28	Supv Dist	1		
Status	Addition	Road Number	M11599A	Maint Code	7	Existing Mileage	0	RB Page	051	Nbr Lanes	4
Date	08/14/25	Road Name	RIVERSIDE DR	U/R Code	U	+/- Mileage	+0.77	RB Grid	G05	Remarks	MARCH JPA ANNEXATION
		Termini From	CACTUS AVE	Map Page	15V43	Total Mileage	0.77	Maint Dist	14		
		Termini To	1356.775' S/O CACTUS AVE	Map Coordinate	E03	Total Feet	4047.65	Supv Dist	1		
Status	Addition	Road Number	M11600A	Maint Code	7	Existing Mileage	0	RB Page	051	Nbr Lanes	2
Date	08/14/25	Road Name	MEDICAL CLINIC DR	U/R Code	U	+/- Mileage	+0.30	RB Grid	F06	Remarks	MARCH JPA ANNEXATION
		Termini From	RIVERSIDE DR	Map Page	15V43	Total Mileage	0.30	Maint Dist	14		
		Termini To	MARCH LIFECARE DR	Map Coordinate	E02	Total Feet	1574.87	Supv Dist	1		
Status	Addition	Road Number	M11601A	Maint Code	7	Existing Mileage	0	RB Page	051	Nbr Lanes	2
Date	08/15/25	Road Name	UNNAMED RD	U/R Code	2	+/- Mileage	+0.31	RB Grid	F03	Remarks	MARCH JPA ANNEXATION
		Termini From	RIVERSIDE DR	Map Page	15V43	Total Mileage	0.31	Maint Dist	14		
		Termini To	MARCH LIFECARE DR	Map Coordinate	F02	Total Feet	1621.37	Supv Dist	1		

Status	Addition	Road Number	M11602A	Maint Code	7	Existing Mileage	0	RB Page	051	Nbr Lanes	2
Date	08/15/25	Road Name	UNNAMED RD	U/R Code	2	+/- Mileage	+0.30	RB Grid	F06	Remarks	MARCH JPA ANNEXATION
		Termini From	MEDICAL CLINIC DR	Map Page	15V43	Total Mileage	0.30	Maint Dist	14		
		Termini To	MEYER DR	Map Coordinate	F02	Total Feet	1605.83	Supv Dist	1		
Status	Addition	Road Number	M11603A	Maint Code	7	Existing Mileage	0	RB Page	051	Nbr Lanes	2
Date	08/14/25	Road Name	DETERMINATION CT	U/R Code	U	+/- Mileage	+0.06	RB Grid	F01	Remarks	MARCH JPA ANNEXATION
		Termini From	MERIDIAN PKWY	Map Page	15V53	Total Mileage	0.06	Maint Dist	14		
		Termini To	314.50' SW/O MERIDIAN PKWY	Map Coordinate	B02	Total Feet	314.50	Supv Dist	1		
Status	Addition	Road Number	M11604A	Maint Code	7	Existing Mileage	0	RB Page	055	Nbr Lanes	4
Date	08/14/25	Road Name	MERIDIAN PKWAY	U/R Code	U	+/- Mileage	+2.18	RB Grid	F01	Remarks	MARCH JPA ANNEXATION
		Termini From	ALESSANDRO BLVD	Map Page	15V43	Total Mileage	2.18	Maint Dist	14		
		Termini To	VAN NUREN BLVD	Map Coordinate	B03	Total Feet	11500.84	Supv Dist	1		
Status	Addition	Road Number	M11605A	Maint Code	7	Existing Mileage	0	RB Page	051	Nbr Lanes	4
Date	08/14/25	Road Name	CACTUS AVE	U/R Code	U	+/- Mileage	+0.48	RB Grid	F01	Remarks	MARCH JPA ANNEXATION
		Termini From	1539.71' W/O MERIDIAN PKWY	Map Page	15V43	Total Mileage	0.48	Maint Dist	14		
		Termini To	382.82' E/O INNOVATION DR	Map Coordinate	B02	Total Feet	2556.61	Supv Dist	1		
Status	Addition	Road Number	M11606A	Maint Code	7	Existing Mileage	0	RB Page	051	Nbr Lanes	2
Date	08/14/25	Road Name	AUTHORITY WAY	U/R Code	U	+/- Mileage	+0.17	RB Grid	G01	Remarks	MARCH JPA ANNEXATION
		Termini From	MERIDIAN PKWY	Map Page	15V43	Total Mileage	0.17	Maint Dist	14		
		Termini To	888.07' SW/O MERIDIAN PKWY	Map Coordinate	B03	Total Feet	888.08	Supv Dist	1		
Status	Addition	Road Number	M11607A	Maint Code	7	Existing Mileage	0	RB Page	055	Nbr Lanes	2
Date	08/14/25	Road Name	INNOVATION DR	U/R Code	U	+/- Mileage	+0.66	RB Grid	G02	Remarks	MARCH JPA ANNEXATION
		Termini From	CACTUS AVE	Map Page	15V43	Total Mileage	0.66	Maint Dist	14		
		Termini To	MERIDIAN PKWY	Map Coordinate	B03	Total Feet	3498.84	Supv Dist	1		
Status	Addition	Road Number	M11608A	Maint Code	7	Existing Mileage	0	RB Page	055	Nbr Lanes	2
Date	08/14/25	Road Name	OPPORTUNITY WAY	U/R Code	U	+/- Mileage	+1.00	RB Grid	C05	Remarks	MARCH JPA ANNEXATION
		Termini From	VAN BUREN BLVD	Map Page	15V43	Total Mileage	1.00	Maint Dist	14		
		Termini To	1878.36' W/O MERIDIAN PKWY	Map Coordinate	B04	Total Feet	5267.90	Supv Dist	1		

Status	Addition	Road Number	M11609A	Maint Code	7	Existing Mileage	0	RB Page	055	Nbr Lanes	2
Date	08/14/25	Road Name	ECONOMIC DR	U/R Code	U	+/- Mileage	+0.35	RB Grid	C05	Remarks	MARCH JPA ANNEXATION
		Termini From	VAN BUREN BLVD	Map Page	15V43	Total Mileage	0.35	Maint Dist	14		
		Termini To	MERIDIAN PKWY	Map Coordinate	B04	Total Feet	1855.33	Supv Dist	1		
Status	Addition	Road Number	M11610A	Maint Code	7	Existing Mileage	0	RB Page	055	Nbr Lanes	4
Date	08/14/25	Road Name	COYOTE BUSH RD	U/R Code	U	+/- Mileage	+0.42	RB Grid	D02	Remarks	MARCH JPA ANNEXATION
		Termini From	VAN BUREN BLVD	Map Page	15V42	Total Mileage	0.42	Maint Dist	14		
		Termini To	KRAMERIA AVE	Map Coordinate	K05	Total Feet	2234.26	Supv Dist	1		
Status	Addition	Road Number	M11611A	Maint Code	7	Existing Mileage	0	RB Page	055	Nbr Lanes	4
Date	08/14/25	Road Name	VILLAGE WEST DR	U/R Code	U	+/- Mileage	+0.84	RB Grid	D04	Remarks	MARCH JPA ANNEXATION
		Termini From	VAN BUREN BLVD	Map Page	15V43	Total Mileage	0.84	Maint Dist	14		
		Termini To	3082.93; S/O VAN BUREN BLVD	Map Coordinate	B05	Total Feet	4435.20	Supv Dist	1		
Status	Addition	Road Number	M11612A	Maint Code	7	Existing Mileage	0	RB Page	055	Nbr Lanes	2
Date	08/14/25	Road Name	BUNDY AVE	U/R Code	U	+/- Mileage	+0.35	RB Grid	D05	Remarks	MARCH JPA ANNEXATION
		Termini From	KRAMERIA AVE	Map Page	15V43	Total Mileage	0.35	Maint Dist	14		
		Termini To	1835.03' SW/O KRAMERIA AVE	Map Coordinate	A05	Total Feet	1835.02	Supv Dist	1		
Status	Addition	Road Number	M11733A	Maint Code	7	Existing Mileage	0	RB Page	055	Nbr Lanes	2
Date	08/15/25	Road Name	GLESS RANCH RD	U/R Code	2	+/- Mileage	+0.15	RB Grid	D02	Remarks	MARCH JPA ANNEXATION
		Termini From	BARTON ST	Map Page	15V42	Total Mileage	0.15	Maint Dist	14		
		Termini To	CAROLINE WAY	Map Coordinate	J05	Total Feet	772.50	Supv Dist	1		
Status	Addition	Road Number	M11734A	Maint Code	7	Existing Mileage	0	RB Page	051	Nbr Lanes	2
Date	08/15/25	Road Name	CASTLE DR	U/R Code	2	+/- Mileage	+0.20	RB Grid	F06	Remarks	MARCH JPA
		Termini From	RIVERSIDE DR	Map Page	15V43	Total Mileage	0.20	Maint Dist	14		
		Termini To	1045.22' W/O RIVERSIDE DR	Map Coordinate	F03	Total Feet	1045.22	Supv Dist	1		
Status	Addition	Road Number	M11735A	Maint Code	7	Existing Mileage	0	RB Page	055	Nbr Lanes	2
Date	08/15/25	Road Name	CAROLINE WAY	U/R Code	2	+/- Mileage	+0.52	RB Grid	D02	Remarks	MARCH JPA ANNEXATION
		Termini From	KRAMERIA AVE	Map Page	15V42	Total Mileage	0.52	Maint Dist	14		
		Termini To	COYOTE BUSH RD	Map Coordinate	J05	Total Feet	2761.42	Supv Dist	1		

Status	Addition	Road Number	M5210A	Maint Code	7	Existing Mileage	0	RB Page	055	Nbr Lanes	4
Date	08/14/25	Road Name	KRAMERIA AVE	U/R Code	U	+/- Mileage	+1.38	RB Grid	D04	Remarks	MARCH JPA ANNEXATION
		Termini From	VILLAGE WEST	Map Page	15V42	Total Mileage	1.38	Maint Dist	14		
		Termini To	CAROLINE WAY	Map Coordinate	K05	Total Feet	7310.96	Supv Dist	1		
<hr/>											
Status	Change	Road Number	M5415	Maint Code	7	Existing Mileage	.26	RB Page	055	Nbr Lanes	2
Date	08/14/25	Road Name	VAN BUREN BLVD	U/R Code	U	+/- Mileage	+1.32	RB Grid	C07	Remarks	MARCH JPA ANNEXATION
		Termini From	1-215	Map Page	15V43	Total Mileage	1.49	Maint Dist	14		
		Termini To	1.49 MI S/O I-215	Map Coordinate	04D	Total Feet	7865.25	Supv Dist	5		
<hr/>											
Item No 2											
Status	Addition	Road Number	M11613A	Maint Code	7	Existing Mileage	0	RB Page	063A	Nbr Lanes	2
Date	07/08/25	Road Name	FLORAL AVE	U/R Code	U	+/- Mileage	+0.37	RB Grid	B07	Remarks	DAY LABOR NOC 3/3/25
		Termini From	READ ST	Map Page	15V53	Total Mileage	0.37	Maint Dist	14		
		Termini To	PALM ST	Map Coordinate	B08	Total Feet	1976.35	Supv Dist	1		
<hr/>											
Item No 3											
Status	Addition	Road Number	S4347C	Maint Code	7	Existing Mileage	0	RB Page	170	Nbr Lanes	2
Date	07/08/25	Road Name	LITTLE MORONGO RD	U/R Code	U	+/- Mileage	+1.08	RB Grid	E06	Remarks	PORTION SPLIT DUE TO C/O DESERT HOT SPRINGS ANNEXATION
		Termini From	DILLON RD	Map Page	16V35	Total Mileage	1.08	Maint Dist	18		
		Termini To	1.08 MI N/O DILLON RD	Map Coordinate	H09	Total Feet	5702.40	Supv Dist	4		
<hr/>											
Status	Change	Road Number	S4347A	Maint Code	7	Existing Mileage	2.01	RB Page	170	Nbr Lanes	2
Date	07/08/25	Road Name	LITTLE MORONGO RD	U/R Code	U	+/- Mileage	-1.5	RB Grid	A05	Remarks	CORRECTION TO LENGTH & LIMITS
		Termini From	13TH AVE	Map Page	16V35	Total Mileage	0.51	Maint Dist	18		
		Termini To	TWO BUNCH PALMS TRL	Map Coordinate	10H	Total Feet	2691.23	Supv Dist	4		
<hr/>											
Status	Change	Road Number	S4347B	Maint Code	7	Existing Mileage	.35	RB Page	167A	Nbr Lanes	2
Date	07/08/25	Road Name	LITTLE MORONGO RD	U/R Code	U	+/- Mileage	+0.35	RB Grid	D05	Remarks	CORRECTION TO LENGTH & LIMITS
		Termini From	MISSION LAKES BLVD	Map Page	16V35	Total Mileage	0.70	Maint Dist	18		
		Termini To	AUGUSTA AVE	Map Coordinate	03H	Total Feet	3688.11	Supv Dist	5		
<hr/>											
Item No 4											

Status	Change	Road Number	M7308	Maint Code	7	Existing Mileage	.13	RB Page	063A	Nbr Lanes	2
Date	07/08/25	Road Name	CYPRESS AVE	U/R Code	U	+/- Mileage	+ .24	RB Grid		Remarks	DAY LABOR NOC 5/19/25; DAY LABOR NOC 1/27/26
		Termini From	READ ST	Map Page	15V53	Total Mileage	0.37	Maint Dist	14		
		Termini To	PALM ST	Map Coordinate	B08	Total Feet	1970.38	Supv Dist	1		

Item No 5

Status	Addition	Road Number	M11634A	Maint Code		Existing Mileage	0	RB Page	063A	Nbr Lanes	2
Date	07/08/25	Road Name	TERRACE AVE	U/R Code		+/- Mileage	+ .37	RB Grid	C07	Remarks	DAY LABOR NOC 5/19/25
		Termini From	READ ST	Map Page	15V53	Total Mileage	0.37	Maint Dist	14		
		Termini To	PALM ST	Map Coordinate	B09	Total Feet	1973.75	Supv Dist	1		

Item No 6

Status	Addition	Road Number	M11614A	Maint Code	7	Existing Mileage	0	RB Page	122C	Nbr Lanes	2
Date	07/08/25	Road Name	LOST TRAIL CT	U/R Code	U	+/- Mileage	+ .15	RB Grid	D01	Remarks	TR30069-1 MB379/17-36 P/P936-OO NOC 4/29/25
		Termini From	WISTERIA LOOP	Map Page	15W	Total Mileage	0.15	Maint Dist	12		
		Termini To	254.42' N/O OLD COUNTRY CT	Map Coordinate	H04	Total Feet	779.90	Supv Dist	3		

Status	Addition	Road Number	M11615A	Maint Code	7	Existing Mileage	0	RB Page	122C	Nbr Lanes	2
Date	07/08/25	Road Name	OLD COUNTRY CT	U/R Code	U	+/- Mileage	+ .10	RB Grid	D02	Remarks	TR30069-1 MB379/17-36 P/P936-OO NOC 4/29/25
		Termini From	LOST TRAIL CT	Map Page	15W	Total Mileage	0.10	Maint Dist	12		
		Termini To	502.23' NE/O LOST TRAIL CT	Map Coordinate	H04	Total Feet	502.23	Supv Dist	3		

Status	Addition	Road Number	M11616A	Maint Code	7	Existing Mileage	0	RB Page	122C	Nbr Lanes	2
Date	07/08/25	Road Name	BARKWOOD CT	U/R Code	U	+/- Mileage	+ .08	RB Grid	D02	Remarks	TR30069-1 MB379/17-36 P/P936-OO NOC 4/29/25
		Termini From	CLEAR SPRINGS DR	Map Page	15W	Total Mileage	0.08	Maint Dist	12		
		Termini To	437.81' N/O CLEAR SPRINGS DR	Map Coordinate	H04	Total Feet	437.81	Supv Dist	3		

Status	Addition	Road Number	M11617A	Maint Code	7	Existing Mileage	0	RB Page	122C	Nbr Lanes	2
Date	07/08/25	Road Name	CEDAR RIDGE CT	U/R Code	U	+/- Mileage	+ .06	RB Grid	D03	Remarks	TR30069-1 MB379/17-36 P/P936-OO NOC 4/29/25
		Termini From	CLEAR SPRINGS DR	Map Page	15W	Total Mileage	0.06	Maint Dist	12		
		Termini To	337.10' N/O CLEAR SPRINGS DR	Map Coordinate	H04	Total Feet	337.10	Supv Dist	3		

Status	Addition	Road Number	M11618A	Maint Code	7	Existing Mileage	0	RB Page	122C	Nbr Lanes	2
Date	07/08/25	Road Name	DEER SPRING DR	U/R Code	U	+/- Mileage	+ .08	RB Grid	D03	Remarks	TR30069-1 MB379/17-36 P/P936-OO NOC 4/29/25
		Termini From	CLEAR SPRING DR	Map Page	15W	Total Mileage	0.08	Maint Dist	12		
		Termini To	HONEYBEE DR	Map Coordinate	H04	Total Feet	424.23	Supv Dist	3		

Status	Addition	Road Number	M11619A	Maint Code	7	Existing Mileage	0	RB Page	122C	Nbr Lanes	2
Date	07/08/25	Road Name	ORCHARD CREST CT	U/R Code	U	+/- Mileage	+06	RB Grid	C04	Remarks	TR30069-1 MB379/17-36 P/P936-OO NOC 4/29/25
		Termini From	HONEYBEE DR	Map Page	15W	Total Mileage	0.06	Maint Dist	12		
		Termini To	298.20' S/O HONEYBEE DR	Map Coordinate	H04	Total Feet	298.20	Supv Dist	3		
Status	Addition	Road Number	M11620A	Maint Code	7	Existing Mileage	0	RB Page	122C	Nbr Lanes	2
Date	07/08/25	Road Name	HONEYBEE DR	U/R Code	U	+/- Mileage	+08	RB Grid	C04	Remarks	TR30069-1 MB379/17-36 P/P936-OO NOC 4/29/25
		Termini From	DEER SPRING DR	Map Page	15W	Total Mileage	0.08	Maint Dist	12		
		Termini To	PAINTED ROCK ST	Map Coordinate	H04	Total Feet	439.73	Supv Dist	3		
Status	Addition	Road Number	M11621A	Maint Code	7	Existing Mileage	0	RB Page	122C	Nbr Lanes	2
Date	07/08/25	Road Name	MAPLEVIEW DR	U/R Code	U	+/- Mileage	+11	RB Grid	D04	Remarks	TR30069-1 MB379/17-36 P/P936-OO NOC 4/29/25
		Termini From	LANTERN LIGHT DR	Map Page	15W	Total Mileage	0.11	Maint Dist	12		
		Termini To	208.26' SW/O PAINTED ROCK ST	Map Coordinate	H04	Total Feet	594.49	Supv Dist	3		
Status	Addition	Road Number	M11622A	Maint Code	7	Existing Mileage	0	RB Page	122C	Nbr Lanes	2
Date	07/08/25	Road Name	CLEAR SPRINGS DR	U/R Code	U	+/- Mileage	+41	RB Grid	D03	Remarks	TR30069-1 MB379/17-36 P/P936-OO NOC 4/29/25
		Termini From	LOST TRAIL CT	Map Page	15W	Total Mileage	0.41	Maint Dist	12		
		Termini To	PAINTED ROCK ST	Map Coordinate	H04	Total Feet	2175.42	Supv Dist	3		
Status	Addition	Road Number	M11623A	Maint Code	7	Existing Mileage	0	RB Page	122C	Nbr Lanes	2
Date	07/08/25	Road Name	AMERICAN WAY	U/R Code	U	+/- Mileage	+03	RB Grid	D03	Remarks	TR30069-1 MB379/17-36 P/P936-OO NOC 4/29/25
		Termini From	CLEAR SPRINGS DR	Map Page	15W	Total Mileage	0.03	Maint Dist	12		
		Termini To	WISTERIA LOOP	Map Coordinate	H04	Total Feet	174.22	Supv Dist	3		
Status	Addition	Road Number	M11624A	Maint Code	7	Existing Mileage	0	RB Page	122C	Nbr Lanes	2
Date	07/08/25	Road Name	PAMILLA ST	U/R Code	U	+/- Mileage	+10	RB Grid	E04	Remarks	TR30069-1 MB379/17-36 P/P936-OO NOC 4/29/25
		Termini From	WISTERIA LOOP	Map Page	15W	Total Mileage	0.10	Maint Dist	12		
		Termini To	PAINTED ROCK ST	Map Coordinate	H04	Total Feet	516.41	Supv Dist	3		
Status	Addition	Road Number	M11625A	Maint Code	7	Existing Mileage	0	RB Page	122C	Nbr Lanes	2
Date	07/08/25	Road Name	OLD GROVE CT	U/R Code	U	+/- Mileage	+05	RB Grid	F04	Remarks	TR30069-1 MB379/17-36 P/P936-OO NOC 4/29/25
		Termini From	PAINTED ROCK ST	Map Page	15W	Total Mileage	0.05	Maint Dist	12		
		Termini To	267.79' W/O PAINTED ROCK ST	Map Coordinate	H04	Total Feet	267.79	Supv Dist	3		

Status	Addition	Road Number	M11626A	Maint Code	7	Existing Mileage	0	RB Page	122C	Nbr Lanes	2
Date	07/08/25	Road Name	PAINTED ROCK ST	U/R Code	U	+/- Mileage	+0.27	RB Grid	D04	Remarks	TR30069-1 MB379/17-36 P/P936-OO NOC 4/29/25
		Termini From	HONEYBEE DR	Map Page	15W	Total Mileage	0.27	Maint Dist	12		
		Termini To	OLD GROVE CT	Map Coordinate	H04	Total Feet	1419.62	Supv Dist	3		
Status	Addition	Road Number	M11627A	Maint Code	7	Existing Mileage	0	RB Page	122C	Nbr Lanes	2
Date	07/08/25	Road Name	LANTERN LIGHT DR	U/R Code	U	+/- Mileage	+0.25	RB Grid	D05	Remarks	TR30069-1 MB379/17-36 P/P936-OO NOC 4/29/25
		Termini From	MARIETTA CT	Map Page	15W	Total Mileage	0.25	Maint Dist	12		
		Termini To	124.35' N/O QUIET TRAIL DR	Map Coordinate	H04	Total Feet	1334.00	Supv Dist	3		
Status	Addition	Road Number	M11628A	Maint Code	7	Existing Mileage	0	RB Page	122C	Nbr Lanes	2
Date	07/08/25	Road Name	QUIET TRAIL DR	U/R Code	U	+/- Mileage	+0.30	RB Grid	D06	Remarks	TR30069-1 MB379/17-36 P/P936-OO NOC 4/29/25
		Termini From	LANTERN LIGHT DR	Map Page	15W	Total Mileage	0.30	Maint Dist	12		
		Termini To	PRESIDO HILLS LN	Map Coordinate	H04	Total Feet	1606.40	Supv Dist	3		
Status	Addition	Road Number	M11629A	Maint Code	7	Existing Mileage	0	RB Page	122C	Nbr Lanes	2
Date	07/08/25	Road Name	KNOLLVIEW CT	U/R Code	U	+/- Mileage	+0.03	RB Grid	D06	Remarks	TR30069-1 MB379/17-36 P/P936-OO NOC 4/29/25
		Termini From	QUIET TRAIL DR	Map Page	15W	Total Mileage	0.03	Maint Dist	12		
		Termini To	132.73' S/O QUIET TRAIL DR	Map Coordinate	J04	Total Feet	132.73	Supv Dist	3		
Status	Addition	Road Number	M11630A	Maint Code	7	Existing Mileage	0	RB Page	122C	Nbr Lanes	2
Date	07/08/25	Road Name	SHADYVIEW ST	U/R Code	U	+/- Mileage	+0.35	RB Grid	E06	Remarks	TR30069-1 MB379/17-36 P/P936-OO NOC 4/29/25
		Termini From	PRESIDIO HILLS LN	Map Page	15W	Total Mileage	0.35	Maint Dist	12		
		Termini To	LANTERN LIGHT DR	Map Coordinate	J04	Total Feet	1867.44	Supv Dist	3		
Status	Addition	Road Number	M11631A	Maint Code	7	Existing Mileage	0	RB Page	122C	Nbr Lanes	2
Date	07/08/25	Road Name	GERANIUM ST	U/R Code	U	+/- Mileage	+0.35	RB Grid	F05	Remarks	TR30069-1 MB379/17-36 P/P936-OO NOC 4/29/25
		Termini From	SHADYVIEW ST	Map Page	15W	Total Mileage	0.35	Maint Dist	12		
		Termini To	WISTERIA LOOP	Map Coordinate	H04	Total Feet	1873.07	Supv Dist	3		
Status	Addition	Road Number	M11632A	Maint Code	7	Existing Mileage	0	RB Page	122C	Nbr Lanes	2
Date	07/08/25	Road Name	GARDENVIEW CT	U/R Code	U	+/- Mileage	+0.07	RB Grid	E07	Remarks	TR30069-1 MB379/17-36 P/P936-OO NOC 4/29/25
		Termini From	SHADYVIEW ST	Map Page	15W	Total Mileage	0.07	Maint Dist	12		
		Termini To	349.25' NE/O SHADYVIEW ST	Map Coordinate	J04	Total Feet	349.25	Supv Dist	3		

Status	Addition	Road Number	M11633A	Maint Code	7	Existing Mileage	0	RB Page	122C	Nbr Lanes	2
Date	07/08/25	Road Name	EAGLE DANCE DR	U/R Code	2	+/- Mileage	+0.04	RB Grid	E05	Remarks	TR30069-1 MB379/17-36 P/P936-OO NOC 4/29/25
		Termini From	GERANIUM ST	Map Page	15W	Total Mileage	0.04	Maint Dist	12		
		Termini To	MARIETTA CT	Map Coordinate	J04	Total Feet	189.91	Supv Dist	3		
Status	Addition	Road Number	M11712A	Maint Code	7	Existing Mileage	0	RB Page	122C	Nbr Lanes	2
Date	07/08/25	Road Name	MARIETTA CT	U/R Code	U	+/- Mileage	+0.12	RB Grid	E06	Remarks	TR30069-1 MB379/17-36 P/P936-OO NOC 4/29/25
		Termini From	LANTERN LIGHT DR	Map Page	15W	Total Mileage	0.12	Maint Dist	12		
		Termini To	411.89' NE/O EAGLE DANCE DR	Map Coordinate	J04	Total Feet	633.23	Supv Dist	3		
Status	Change	Road Number	M11299A	Maint Code	7	Existing Mileage	.18	RB Page	122C	Nbr Lanes	2
Date	07/08/25	Road Name	PRESIDIO HILLS LN	U/R Code	U	+/- Mileage	+0.26	RB Grid	D07	Remarks	TR30069-1 MB379/17-36 P/P936-OO NOC 4/29/25
		Termini From	BUTTERFLY CIR	Map Page	15W	Total Mileage	0.44	Maint Dist	12		
		Termini To	QUIET TRAIL DR	Map Coordinate	04J	Total Feet	2343.75	Supv Dist	3		
Item No 7											
Status	Addition	Road Number	M11647A	Maint Code	7	Existing Mileage	0	RB Page	122A	Nbr Lanes	2
Date	06/03/25	Road Name	RADIANCE ST	U/R Code	U	+/- Mileage	+0.10	RB Grid	G04	Remarks	TR36687 PM 93/80-82 P/P 967-VV NOC 6/3/25
		Termini From	MORNING BREEZE LN	Map Page	15W	Total Mileage	0.10	Maint Dist	12		
		Termini To	CUMULUS LN	Map Coordinate	J04	Total Feet	551.40	Supv Dist	3		
Status	Addition	Road Number	M11648A	Maint Code	7	Existing Mileage	0	RB Page	122A	Nbr Lanes	2
Date	06/03/25	Road Name	SOLSTICE ST	U/R Code	U	+/- Mileage	+0.22	RB Grid	G04	Remarks	TR36687 PM 93/80-82 P/P 967-VV NOC 6/3/25
		Termini From	KOON ST	Map Page	15W	Total Mileage	0.22	Maint Dist	12		
		Termini To	155.50' S/O RAEBURN DR	Map Coordinate	J04	Total Feet	1135.34	Supv Dist	3		
Status	Addition	Road Number	M11649A	Maint Code	7	Existing Mileage	0	RB Page	122A	Nbr Lanes	2
Date	06/03/25	Road Name	MORNING BREEZE LN	U/R Code	U	+/- Mileage	+0.03	RB Grid	F04	Remarks	TR36687 PM 93/80-82 P/P 967-VV NOC 6/3/25
		Termini From	RADIANCE ST	Map Page	15W	Total Mileage	0.03	Maint Dist	12		
		Termini To	SOLSTICE ST	Map Coordinate	J04	Total Feet	180.35	Supv Dist	3		
Status	Addition	Road Number	M11650A	Maint Code	7	Existing Mileage	0	RB Page	122A	Nbr Lanes	2
Date	06/03/25	Road Name	CUMULUS LN	U/R Code	U	+/- Mileage	+0.06	RB Grid	G04	Remarks	TR36687 PM 93/80-82 P/P 967-VV NOC 6/3/25
		Termini From	RADIANCE ST	Map Page	15W	Total Mileage	0.06	Maint Dist	12		
		Termini To	SOLSTICE ST	Map Coordinate	J04	Total Feet	331.79	Supv Dist	3		

Status	Change	Road Number	M10626A	Maint Code	7	Existing Mileage	0	RB Page	122A	Nbr Lanes	2
Date	06/03/25	Road Name	RAEBURN DR	U/R Code	U	+/- Mileage	+0.05	RB Grid	G04	Remarks	TR36687 PM 93/80-82 P/P 967-VV NOC 6/3/25
		Termini From	SOLSTICE ST	Map Page	15W	Total Mileage	0.05	Maint Dist	12		
		Termini To	WOODSHIRE DR	Map Coordinate	J04	Total Feet	273.84	Supv Dist	3		

Item No 8

Status	Addition	Road Number	M11635A	Maint Code	7	Existing Mileage	0	RB Page	113A	Nbr Lanes	2
Date	06/18/26	Road Name	PRAIRIE LOOP RD	U/R Code	U	+/- Mileage	+0.08	RB Grid	E08	Remarks	TR30809 MB 425/30-36 P/P 944-F NOC 06/18/25
		Termini From	DOMENIGONI PKWY	Map Page	15W14	Total Mileage	0.08	Maint Dist	15		
		Termini To	63' NW/O WESTERN HILLS DR	Map Coordinate	K07	Total Feet	434.72	Supv Dist	3		

Status	Addition	Road Number	M11636A	Maint Code	7	Existing Mileage	0	RB Page	113A	Nbr Lanes	2
Date	06/18/25	Road Name	SANDHILL CT	U/R Code	U	+/- Mileage	+0.06	RB Grid	E08	Remarks	TR30809 MB 425/30-36 P/P 944-F NOC 06/18/25
		Termini From	WESTERN HILLS DR	Map Page	15W14	Total Mileage	0.06	Maint Dist	15		
		Termini To	151.97' S/O SASSAFRAS ST	Map Coordinate	K07	Total Feet	322.92	Supv Dist	3		

Status	Addition	Road Number	M11637A	Maint Code	7	Existing Mileage	0	RB Page	113A	Nbr Lanes	2
Date	06/18/25	Road Name	HIGHROOT CT	U/R Code	U	+/- Mileage	+0.04	RB Grid	E09	Remarks	TR30809 MB 425/30-36 P/P 944-F NOC 06/18/25
		Termini From	SASSAFRAS ST	Map Page	15W14	Total Mileage	0.04	Maint Dist	15		
		Termini To	207.00' S/O SASSAFRAS ST	Map Coordinate	K07	Total Feet	207.00	Supv Dist	3		

Status	Addition	Road Number	M11638A	Maint Code	7	Existing Mileage	0	RB Page	113A	Nbr Lanes	2
Date	07/08/25	Road Name	BAMBOO CT	U/R Code	U	+/- Mileage	+0.05	RB Grid	E09	Remarks	TR30809 MB 425/30-36 P/P 944-F NOC 06/18/25
		Termini From	SASSAFRAS ST	Map Page	15W14	Total Mileage	0.05	Maint Dist	15		
		Termini To	270.57' S/O SASSAFRAS ST	Map Coordinate	K07	Total Feet	270.57	Supv Dist	3		

Status	Addition	Road Number	M11639A	Maint Code	7	Existing Mileage	0`	RB Page	113A	Nbr Lanes	2
Date	07/08/25	Road Name	MARBLEWOOD CT	U/R Code	U	+/- Mileage	+0.14	RB Grid	E09	Remarks	TR30809 MB 425/30-36 P/P 944-F NOC 06/18/25
		Termini From	311.91' N/O WESTERN HILLS DR	Map Page	15W14	Total Mileage	0.14	Maint Dist	15		
		Termini To	275.58' W/O SASSAFRAS ST	Map Coordinate	K07	Total Feet	758.56	Supv Dist	3		

Status	Addition	Road Number	M11640A	Maint Code	7	Existing Mileage	0	RB Page	113A	Nbr Lanes	2
Date	06/18/26	Road Name	KENTIA CT	U/R Code	U	+/- Mileage	+0.09	RB Grid	E09	Remarks	TR30809 MB 425/30-36 P/P 944-F NOC 06/18/25
		Termini From	WESTERN HILLS DR	Map Page	15W14	Total Mileage	0.09	Maint Dist	12		
		Termini To	457.55' NW/O WESTERN HILLS DR	Map Coordinate	K07	Total Feet	457.55	Supv Dist	3		

Status	Addition	Road Number	M11641A	Maint Code	7	Existing Mileage	0	RB Page	113A	Nbr Lanes	2
Date	06/18/26	Road Name	BRONCO CT	U/R Code	U	+/- Mileage	+07	RB Grid	E09	Remarks	TR30809 MB 425/30-36 P/P 944-F NOC 06/18/25
		Termini From	WESTERN HILLS DR	Map Page	15W14	Total Mileage	0.07	Maint Dist	15		
		Termini To	344.85' N/O WESTERN HILLS DR	Map Coordinate	K07	Total Feet	344.85	Supv Dist	3		
Status	Addition	Road Number	M11642A	Maint Code	7	Existing Mileage	0	RB Page	113A	Nbr Lanes	2
Date	06/18/26	Road Name	REDHEART CT	U/R Code	U	+/- Mileage	+06	RB Grid	E09	Remarks	TR30809 MB 425/30-36 P/P 944-F NOC 06/18/25
		Termini From	WESTERN HILLS DR	Map Page	15W14	Total Mileage	0.06	Maint Dist	15		
		Termini To	311.79' N/O WESTERN HILLS DR	Map Coordinate	K07	Total Feet	311.79	Supv Dist	3		
Status	Addition	Road Number	M11643A	Maint Code	7	Existing Mileage	0	RB Page	113A	Nbr Lanes	2
Date	06/18/25	Road Name	WESTERN HILLS DR	U/R Code	U	+/- Mileage	+29	RB Grid	E09	Remarks	TR30809 MB 425/30-36 P/P 944-F NOC 06/18/25
		Termini From	PRAIRIE LOOP RD	Map Page	15W14	Total Mileage	0.29	Maint Dist	15		
		Termini To	BEELER RD	Map Coordinate	K07	Total Feet	1511.73	Supv Dist	3		
Status	Addition	Road Number	M11644A	Maint Code	7	Existing Mileage	0	RB Page	113A	Nbr Lanes	2
Date	06/18/25	Road Name	SASSAFRAS ST	U/R Code	U	+/- Mileage	+18	RB Grid	E09	Remarks	TR30809 MB 425/30-36 P/P 944-F NOC 06/18/25
		Termini From	SANDHILL CT	Map Page	15W14	Total Mileage	0.18	Maint Dist	15		
		Termini To	MARBLEWOOD CT	Map Coordinate	K07	Total Feet	940.31	Supv Dist	3		
Status	Addition	Road Number	M11645A	Maint Code	7	Existing Mileage	0	RB Page	113A	Nbr Lanes	2
Date	06/18/25	Road Name	BEELER RD	U/R Code	U	+/- Mileage	+20	RB Grid	E09	Remarks	TR30809 MB 425/30-36 P/P 944-F NOC 06/18/25
		Termini From	DOMENIGONI PKWY	Map Page	15W14	Total Mileage	0.20	Maint Dist	15		
		Termini To	367.00' N/O WESTERN HILLS DR	Map Coordinate	K07	Total Feet	1037.64	Supv Dist	3		
Item No 9											
Status	Addition	Road Number	M11646A	Maint Code	7	Existing Mileage	0	RB Page	114	Nbr Lanes	2
Date	07/08/25	Road Name	K1 CIRCUIT CT	U/R Code	U	+/- Mileage	+06	RB Grid	C02	Remarks	CUP 3733 P/P 969-A NOC 6/15/23
		Termini From	GRAND AVE	Map Page	15W15	Total Mileage	0.06	Maint Dist	15		
		Termini To	297.19' N/O GRAND AVE	Map Coordinate	A05	Total Feet	297.19	Supv Dist	3		
Item No 10											
Status	Addition	Road Number	M11651A	Maint Code	7	Existing Mileage	0	RB Page	114	Nbr Lanes	2
Date	01/13/26	Road Name	WILLIARD ST	U/R Code	U	+/- Mileage	+25	RB Grid	D04	Remarks	DAY LABOR NOC 07/17/25
		Termini From	SH-79/WINCHESTER RD	Map Page	15W15	Total Mileage	0.25	Maint Dist	15		
		Termini To	WHITTIER AVE	Map Coordinate	B06	Total Feet	1333.62	Supv Dist	3		

Item No 11											
Status	Addition	Road Number	M11652A	Maint Code	7	Existing Mileage	0	RB Page	063	Nbr Lanes	2
Date	01/13/26	Road Name	EUGENE ST	U/R Code	U	+/- Mileage	+.49	RB Grid	E05	Remarks	DAY LABOR NOC 08/26/25
		Termini From	HIGHWAY 75	Map Page	15W13	Total Mileage	0.49	Maint Dist	14		
		Termini To	THEDA ST	Map Coordinate	C02	Total Feet	2577.13	Supv Dist	1		
Item No 12											
Status	Change	Road Number	M5460	Maint Code	7	Existing Mileage	.39	RB Page	114	Nbr Lanes	2
Date	07/17/25	Road Name	WHITTIER AVE	U/R Code	U	+/- Mileage	+14	RB Grid	D04	Remarks	DAY LABOR NOC 07/17/25
		Termini From	SIMPSON RD	Map Page	15W15	Total Mileage	0.53	Maint Dist	15		
		Termini To	WILLARD ST	Map Coordinate	05B	Total Feet	2780.65	Supv Dist	3		
Item No 13											
Status	Addition	Road Number	M11653A	Maint Code	7	Existing Mileage	0	RB Page	033G	Nbr Lanes	2
Date	01/20/26	Road Name	SWIFT DEER TRL	U/R Code	U	+/- Mileage	.02	RB Grid	D02	Remarks	TR29307 MB 399/81-84 P/P 939-L NOC 9/24/25
		Termini From	GLEN IVY RD	Map Page	15V51	Total Mileage	0.02	Maint Dist	11		
		Termini To	GREENHORN CT	Map Coordinate	B09	Total Feet	116.30	Supv Dist	1		
Status	Addition	Road Number	M11654A	Maint Code	7	Existing Mileage	0	RB Page	033G	Nbr Lanes	2
Date	01/20/26	Road Name	GREENHORN CT	U/R Code	U	+/- Mileage	+10	RB Grid	C02	Remarks	TR29307 MB 399/81-84 P/P 939-L NOC 9/24/25; TR 23188-1 MB256/52-63 P/P 906-C NOC 9/24/25
		Termini From	SWIFT DEER TRL	Map Page	15V51	Total Mileage	0.10	Maint Dist	11		
		Termini To	220.00' E/O MOJESKA SUMMIT RD	Map Coordinate	B08	Total Feet	505.78	Supv Dist	1		
Item No 14											
Status	Addition	Road Number	M11655A	Maint Code	7	Existing Mileage	0	RB Page	033G	Nbr Lanes	2
Date	09/24/25	Road Name	GLEN IVY RD	U/R Code	U	+/- Mileage	+35	RB Grid	E03	Remarks	TR 23188-1 MB256/52-63 P/P 906-C NOC 9/24/25
		Termini From	TEMESCAL CANYON RD	Map Page	15V51	Total Mileage	0.35	Maint Dist	11		
		Termini To	MOJESKA SUMMIT RD	Map Coordinate	B09	Total Feet	1827.37	Supv Dist	1		
Status	Addition	Road Number	M11656A	Maint Code	7	Existing Mileage	0	RB Page	033G	Nbr Lanes	2
Date	01/20/26	Road Name	MOJESKA SUMMIT RD	U/R Code	U	+/- Mileage	+55	RB Grid	D04	Remarks	TR 23188 MB 256/63-70 P/P 906-D NOC 9/24/25; TR 23188-1 MB256/52-63 P/P 906-C NOC 9/24/25
		Termini From	HUL'VUL RD	Map Page	15V51	Total Mileage	0.55	Maint Dist	11		
		Termini To	WHITECROWN CIR	Map Coordinate	C09	Total Feet	2906.98	Supv Dist	1		

Status	Addition	Road Number	M11657A	Maint Code	7	Existing Mileage	0	RB Page	033G	Nbr Lanes	2
Date	09/24/25	Road Name	WHITECROWN CIR	U/R Code	U	+/- Mileage	+0.41	RB Grid	E05	Remarks	TR 23188 MB 256/63-70 P/P 906-D NOC 9/24/25
		Termini From	ICEFIELD CT	Map Page	15V51	Total Mileage	0.41	Maint Dist	11		
		Termini To	182.85' SE/O MOJESKA SUMMIT RD	Map Coordinate	C09	Total Feet	2140.21	Supv Dist	1		
Status	Addition	Road Number	M11658A	Maint Code	7	Existing Mileage	0	RB Page	033G	Nbr Lanes	2
Date	09/24/25	Road Name	THUNDER CT	U/R Code	U	+/- Mileage	+0.05	RB Grid	E05	Remarks	TR 23188 MB 256/63-70 P/P 906-D NOC 9/24/25
		Termini From	MOJESKA SUMMIT RD	Map Page	15V51	Total Mileage	0.05	Maint Dist	11		
		Termini To	267.00' NE/O MOJESKA SUMMIT RD	Map Coordinate	C09	Total Feet	267.00	Supv Dist	1		
Status	Addition	Road Number	M11659A	Maint Code	7	Existing Mileage	0	RB Page	033G	Nbr Lanes	2
Date	09/25/25	Road Name	BALDY CT	U/R Code	U	+/- Mileage	+0.04	RB Grid	E05	Remarks	TR 23188 MB 256/63-70 P/P 906-D NOC 9/24/25
		Termini From	WHITECROWN CIR	Map Page	15V51	Total Mileage	0.04	Maint Dist	11		
		Termini To	206.36' SW/O WHITECROWN CIR	Map Coordinate	C09	Total Feet	206.36	Supv Dist	1		
Status	Addition	Road Number	M11660A	Maint Code	7	Existing Mileage	0	RB Page	033G	Nbr Lanes	2
Date	09/24/25	Road Name	KENOSHA CT	U/R Code	U	+/- Mileage	+0.03	RB Grid	D05	Remarks	TR 23188 MB 256/63-70 P/P 906-D NOC 9/24/25
		Termini From	WHITECROWN CT	Map Page	15V51	Total Mileage	0.03	Maint Dist	11		
		Termini To	167.00' N/O WHITECROWN CT	Map Coordinate	C09	Total Feet	167.00	Supv Dist	1		
Item No 15											
Status	Addition	Road Number	M11661A	Maint Code	7	Existing Mileage	0	RB Page	033G	Nbr Lanes	2
Date	09/24/25	Road Name	BLACK CANYON DR	U/R Code	U	+/- Mileage	+0.09	RB Grid	D03	Remarks	TR 23188-1 MB256/52-63 P/P 906-C NOC 9/24/25
		Termini From	MOJESKA SUMMIT RD	Map Page	15V51	Total Mileage	0.09	Maint Dist	11		
		Termini To	ICEFIELD CT	Map Coordinate	B09	Total Feet	477.25	Supv Dist	1		
Status	Addition	Road Number	M11662A	Maint Code	7	Existing Mileage	0	RB Page	033G	Nbr Lanes	2
Date	09/24/25	Road Name	ICEFIELD CT	U/R Code	U	+/- Mileage	+0.11	RB Grid	D04	Remarks	TR 23188-1 MB256/52-63 P/P 906-C NOC 9/24/25
		Termini From	BLACK CANYON DR	Map Page	15V51	Total Mileage	0.11	Maint Dist	11		
		Termini To	558.00' E/O BLACK CANYON DR	Map Coordinate	C08	Total Feet	558.00	Supv Dist	1		
Status	Addition	Road Number	M11663A	Maint Code	7	Existing Mileage	0	RB Page	033G	Nbr Lanes	2
Date	09/24/25	Road Name	SAWTOOTH CT	U/R Code	U	+/- Mileage	+0.05	RB Grid	D03	Remarks	TR 23188-1 MB256/52-63 P/P 906-C NOC 9/24/25
		Termini From	MOJESKA SUMMIT RD	Map Page	15V51	Total Mileage	0.05	Maint Dist	11		
		Termini To	242.00' SW/O MOJESKA SUMMIT RD	Map Coordinate	B09	Total Feet	242.00	Supv Dist	1		

Status	Addition	Road Number	M11664A	Maint Code	7	Existing Mileage	0	RB Page	033G	Nbr Lanes	2
Date	09/24/25	Road Name	BORREGO CIR	U/R Code	U	+/- Mileage	+07	RB Grid	E03	Remarks	TR 23188-1 MB256/52-63 P/P 906-C NOC 9/24/25
		Termini From	GLEN IVY RD	Map Page	15V51	Total Mileage	0.07	Maint Dist	11		
		Termini To	363.90' N/O GLEN IVY RD	Map Coordinate	B09	Total Feet	363.90	Supv Dist	1		
Status	Addition	Road Number	M11665A	Maint Code	7	Existing Mileage	0	RB Page	033G	Nbr Lanes	2
Date	09/24/25	Road Name	WASATCH CT	U/R Code	U	+/- Mileage	+03	RB Grid	E03	Remarks	TR 23188-1 MB256/52-63 P/P 906-C NOC 9/24/25
		Termini From	GLEN IVY RD	Map Page	15V51	Total Mileage	0.03	Maint Dist	11		
		Termini To	135.00' N/O GLEN IVY RD	Map Coordinate	C09	Total Feet	135.00	Supv Dist	1		
Status	Addition	Road Number	M11666A	Maint Code	7	Existing Mileage	0	RB Page	033G	Nbr Lanes	2
Date	09/24/25	Road Name	WILDHORSE CT	U/R Code	U	+/- Mileage	+03	RB Grid	E04	Remarks	TR 23188-1 MB256/52-63 P/P 906-C NOC 9/24/25
		Termini From	GLEN IVY RD	Map Page	15V51	Total Mileage	0.03	Maint Dist	11		
		Termini To	147.29' SW/O GLEN IVY RD	Map Coordinate	C09	Total Feet	147.29	Supv Dist	1		
Item No 16											
Status	Addition	Road Number	M11667A	Maint Code	7	Existing Mileage	0	RB Page	121A	Nbr Lanes	2
Date	01/20/26	Road Name	BENDING BRANCH LN	U/R Code	U	+/- Mileage	+05	RB Grid	F04	Remarks	TR 37053-F MB 469/47-61 NOC 121/72/5
		Termini From	KENSINGTON ST	Map Page	15W24	Total Mileage	0.05	Maint Dist	12		
		Termini To	BLOOMINGTON DR	Map Coordinate	H06	Total Feet	261.13	Supv Dist	3		
Status	Addition	Road Number	M11668A	Maint Code	7	Existing Mileage	0	RB Page	121A	Nbr Lanes	2
Date	01/20/26	Road Name	BLOOMINGTON DR	U/R Code	U	+/- Mileage	+08	RB Grid	F04	Remarks	TR 37053-F MB 469/47-61 NOC 121/72/5
		Termini From	GOLDEN LEAF CT	Map Page	15W24	Total Mileage	0.08	Maint Dist	12		
		Termini To	BENDING BRANCH LN	Map Coordinate	H06	Total Feet	419.38	Supv Dist	3		
Status	Addition	Road Number	M11669A	Maint Code	7	Existing Mileage	0	RB Page	121A	Nbr Lanes	2
Date	01/20/26	Road Name	GOLDEN LEAF CT	U/R Code	U	+/- Mileage	+05	RB Grid	F04	Remarks	TR 37053-F MB 469/47-61 NOC 121/72/5
		Termini From	KENSINGTON ST	Map Page	15W24	Total Mileage	0.05	Maint Dist	12		
		Termini To	BLOOMINGTON DR	Map Coordinate	H06	Total Feet	266.50	Supv Dist	3		
Status	Addition	Road Number	M11671A	Maint Code	7	Existing Mileage	0	RB Page	121A	Nbr Lanes	2
Date	01/20/26	Road Name	KENSINGTON ST	U/R Code	U	+/- Mileage	+53	RB Grid	F04	Remarks	TR 37053-F MB 469/47-61 NOC 121/72/5;TR 37053-1 MB458/37-56 NOC 12/17/25; TR 37053-2MB
		Termini From	OLIVE BERRY	Map Page	15V24	Total Mileage	0.53	Maint Dist	12		
		Termini To	NATURE RD	Map Coordinate	H06	Total Feet	2805.06	Supv Dist	3		

Status	Addition	Road Number	M11694A	Maint Code	7	Existing Mileage	0	RB Page	121A	Nbr Lanes	2
Date	01/20/26	Road Name	GAZING STAR LN	U/R Code	U	+/- Mileage	+0.13	RB Grid	F05	Remarks	TR 37053-F MB 469/47-61 NOC 121/72/5; TR 37053- 2MB 464/92-109 NOC 12/17/25
		Termini From	ANISE DR	Map Page	15W24	Total Mileage	0.13	Maint Dist	12		
		Termini To	SHASTA ST	Map Coordinate	H06	Total Feet	675.24	Supv Dist	3		
Status	Addition	Road Number	M11696A	Maint Code	7	Existing Mileage	0	RB Page	121A	Nbr Lanes	2
Date	01/20/26	Road Name	MOSSY BEND LN	U/R Code	U	+/- Mileage	+0.24	RB Grid	F04	Remarks	TR 37053-F MB 469/47-61 NOC 121/72/5; TR 37053- 2MB 464/92-109 NOC 12/17/25
		Termini From	WILLOW STONE ST	Map Page	15V24	Total Mileage	0.24	Maint Dist	12		
		Termini To	219.35' E/O CHENILLE ST	Map Coordinate	H06	Total Feet	1246.68	Supv Dist	3		
Status	Addition	Road Number	M11700A	Maint Code	7	Existing Mileage	0	RB Page	121A	Nbr Lanes	2
Date	01/20/26	Road Name	HILTON RD	U/R Code	U	+/- Mileage	+0.33	RB Grid	F04	Remarks	TR 37053-F MB 469/47-61 NOC 121/72/5
		Termini From	WILLOW STONE ST	Map Page	15W24	Total Mileage	0.33	Maint Dist	12		
		Termini To	129.14' E/O SHASTA ST	Map Coordinate	H06	Total Feet	1740.81	Supv Dist	3		
Status	Addition	Road Number	M11703A	Maint Code	7	Existing Mileage	0	RB Page	121A	Nbr Lanes	2
Date	01/20/26	Road Name	OLIVE BERRY PL	U/R Code	U	+/- Mileage	+0.09	RB Grid	E04	Remarks	TR 37053-F MB 469/47-61 NOC 121/72/5
		Termini From	HELENIUM ST	Map Page	15V24	Total Mileage	0.09	Maint Dist	12		
		Termini To	214.58' W/O KENSINGTON ST	Map Coordinate	H06	Total Feet	478.60	Supv Dist	3		
Status	Addition	Road Number	M11704A	Maint Code	7	Existing Mileage	0	RB Page	121A	Nbr Lanes	2
Date	01/20/26	Road Name	WILLOW STONE ST	U/R Code	U	+/- Mileage	+0.12	RB Grid	F04	Remarks	TR 37053-F MB 469/47-61 NOC 121/72/5
		Termini From	HILTON RD	Map Page	15W24	Total Mileage	0.12	Maint Dist	12		
		Termini To	MOSSY BEND LN	Map Coordinate	H06	Total Feet	618.77	Supv Dist	3		
Status	Addition	Road Number	M11705A	Maint Code	7	Existing Mileage	0	RB Page	121A	Nbr Lanes	2
Date	01/20/26	Road Name	HELENIUM ST	U/R Code	U	+/- Mileage	+0.18	RB Grid	F04	Remarks	TR 37053-F MB 469/47-61 NOC 121/72/5
		Termini From	OLIVE BERRY PL	Map Page	15W24	Total Mileage	0.18	Maint Dist	12		
		Termini To	MOSSY BEND LN	Map Coordinate	H06	Total Feet	939.50	Supv Dist	3		
Status	Addition	Road Number	M11706A	Maint Code	7	Existing Mileage	0	RB Page	121A	Nbr Lanes	2
Date	01/20/26	Road Name	ANISE DR	U/R Code	U	+/- Mileage	+0.16	RB Grid	F04	Remarks	TR 37053-F MB 469/47-61 NOC 121/72/5
		Termini From	GAZING STAR LN	Map Page	15W24	Total Mileage	0.16	Maint Dist	12		
		Termini To	LAELIA CIR	Map Coordinate	H06	Total Feet	824.98	Supv Dist	3		

Status	Change	Road Number	M11539A	Maint Code	7	Existing Mileage	.31	RB Page	121B	Nbr Lanes	2
Date	01/20/26	Road Name	SPENCER'S CROSSING	U/R Code	U	+/- Mileage	+.72	RB Grid	C04	Remarks	TR 37053-F MB 469/47-61
		Termini From	KELLER RD	Map Page	15W24	Total Mileage	1.03	Maint Dist	12		NOC 121/72/5; TR 37053-1
		Termini To	BAXTER RD	Map Coordinate	H07	Total Feet	5439.74	Supv Dist	3		MB458/37-56 NOC 12/17/25

Status	Change	Road Number	M1245A	Maint Code	7	Existing Mileage	2.27	RB Page	121A	Nbr Lanes	2
Date	01/20/26	Road Name	KELLER RD	U/R Code	U	+/- Mileage	+.09	RB Grid	E05	Remarks	TR 37053-F MB 469/47-61
		Termini From	WASHINGTON ST	Map Page	15W24	Total Mileage	2.36	Maint Dist	12		NOC 121/72/5
		Termini To	69.00' W/O SPENCER'S CROSSING	Map Coordinate	05H	Total Feet	12468.05	Supv Dist	3		

Item No 17

Status	Addition	Road Number	M11670A	Maint Code	7	Existing Mileage	0	RB Page	121A	Nbr Lanes	2
Date	01/20/26	Road Name	AUBURN WAY	U/R Code	U	+/- Mileage	+.49	RB Grid	F04	Remarks	TR 37053-1 MB458/37-56
		Termini From	KENI	Map Page	15V24	Total Mileage	0.49	Maint Dist	12		NOC 12/17/25; TR 37053-2MB 464/92-109 NOC 12/17/25
		Termini To	LEON RD	Map Coordinate	H06	Total Feet	2607.46	Supv Dist	3		

Status	Addition	Road Number	M11672A	Maint Code	7	Existing Mileage	0	RB Page	121A	Nbr Lanes	2
Date	01/20/26	Road Name	JUNEBERRY RD	U/R Code	U	+/- Mileage	+.05	RB Grid	G04	Remarks	TR 37053-1 MB458/37-56
		Termini From	KENSINGTON ST	Map Page	15V24	Total Mileage	0.05	Maint Dist	12		NOC 12/17/25
		Termini To	BURNT PINE RD	Map Coordinate	H06	Total Feet	254.05	Supv Dist	3		

Status	Addition	Road Number	M11673A	Maint Code	7	Existing Mileage	0	RB Page	121A	Nbr Lanes	2
Date	12/02/6	Road Name	BURNT PINE RD	U/R Code	U	+/- Mileage	+.14	RB Grid	G04	Remarks	TR 37053-1 MB458/37-56
		Termini From	JUNEBERRY RD	Map Page	15V24	Total Mileage	0.14	Maint Dist	12		NOC 12/17/25
		Termini To	KENNYMEAD WAY	Map Coordinate	H06	Total Feet	746.00	Supv Dist	3		

Status	Addition	Road Number	M11674A	Maint Code	7	Existing Mileage	0	RB Page	121A	Nbr Lanes	2
Date	01/20/26	Road Name	KENNYMEAD WAY	U/R Code	U	+/- Mileage	+.05	RB Grid	G04	Remarks	TR 37053-1 MB458/37-56
		Termini From	KENSINGTON ST	Map Page	15V24	Total Mileage	0.05	Maint Dist	12		NOC 12/17/25
		Termini To	BURNT PINE RD	Map Coordinate	H06	Total Feet	258.10	Supv Dist	3		

Status	Addition	Road Number	M11675A	Maint Code	7	Existing Mileage	0	RB Page	121A	Nbr Lanes	2
Date	01/20/26	Road Name	PALETTE RD	U/R Code	U	+/- Mileage	+.22	RB Grid	G05	Remarks	TR 37053-1 MB458/37-56
		Termini From	SPENCER'S CROSSING PKWY	Map Page	15V24	Total Mileage	0.22	Maint Dist	12		NOC 12/17/25; TR 37053-2MB 464/92-109 NOC 12/17/25
		Termini To	LAPIS CT	Map Coordinate	H06	Total Feet	1139.05	Supv Dist	3		

Status	Addition	Road Number	M11676A	Maint Code	7	Existing Mileage	0	RB Page	121A	Nbr Lanes	2
Date	01/20/26	Road Name	BLOOMBERRY RD	U/R Code	U	+/- Mileage	+0.19	RB Grid	G04	Remarks	TR 37053-1 MB458/37-56 NOC 12/17/25; TR 37053- 2MB 464/92-109 NOC 12/17/25
		Termini From	CRICKET RD	Map Page	15W24	Total Mileage	0.19	Maint Dist	12		
		Termini To	142.66' N/O FRAGRANT ST	Map Coordinate	H06	Total Feet	992.99	Supv Dist	3		
Status	Addition	Road Number	M11677A	Maint Code	7	Existing Mileage	0	RB Page	121A	Nbr Lanes	2
Date	01/20/26	Road Name	CRICKET RD	U/R Code	U	+/- Mileage	+0.11	RB Grid	G04	Remarks	TR 37053-1 MB458/37-56 NOC 12/17/25
		Termini From	PLATEAU POINT PL	Map Page	15V24	Total Mileage	0.11	Maint Dist	12		
		Termini To	KENSINGTON ST	Map Coordinate	H06	Total Feet	597.40	Supv Dist	3		
Status	Addition	Road Number	M11678A	Maint Code	7	Existing Mileage	0	RB Page	121A	Nbr Lanes	2
Date	01/20/26	Road Name	OASIS RD	U/R Code	U	+/- Mileage	+0.05	RB Grid	G04	Remarks	TR 37053-1 MB458/37-56 NOC 12/17/25
		Termini From	RUNNING CANYON DR	Map Page	15V24	Total Mileage	0.05	Maint Dist	12		
		Termini To	PLATEAU POINT PL	Map Coordinate	H06	Total Feet	273.25	Supv Dist	3		
Status	Addition	Road Number	M11679A	Maint Code	7	Existing Mileage	0	RB Page	121A	Nbr Lanes	2
Date	01/20/26	Road Name	RUNNING CANYON	U/R Code	U	+/- Mileage	+0.17	RB Grid	G04	Remarks	TR 37053-1 MB458/37-56 NOC 12/17/25
		Termini From	OASIS RD	Map Page	15V24	Total Mileage	0.17	Maint Dist	12		
		Termini To	SILKY LUPINE DR	Map Coordinate	H06	Total Feet	919.33	Supv Dist	3		
Status	Addition	Road Number	M11680A	Maint Code	7	Existing Mileage	0	RB Page	121A	Nbr Lanes	2
Date	01/20/26	Road Name	PLATEAU POINTE PL	U/R Code	U	+/- Mileage	+0.17	RB Grid	G04	Remarks	TR 37053-1 MB458/37-56 NOC 12/17/25
		Termini From	OASIS RD	Map Page	15V24	Total Mileage	0.17	Maint Dist	12		
		Termini To	SILKY LUPINE DR	Map Coordinate	H06	Total Feet	907.42	Supv Dist	3		
Status	Addition	Road Number	M11681A	Maint Code	7	Existing Mileage	0	RB Page	121A	Nbr Lanes	2
Date	01/20/26	Road Name	NATURE RD	U/R Code	U	+/- Mileage	+0.35	RB Grid	G04	Remarks	TR 37053-1 MB458/37-56 NOC 12/17/25
		Termini From	PLATEAU POINT PL	Map Page	15V24	Total Mileage	0.35	Maint Dist	12		
		Termini To	BRIGHT PINE WAY	Map Coordinate	H06	Total Feet	1865.92	Supv Dist	3		
Status	Addition	Road Number	M11682A	Maint Code	7	Existing Mileage	0	RB Page	121A	Nbr Lanes	2
Date	01/20/26	Road Name	STRAWBERRY RIDGE CIR	U/R Code	U	+/- Mileage	+0.07	RB Grid	G04	Remarks	TR 37053-1 MB458/37-56 NOC 12/17/25
		Termini From	NATURE RD	Map Page	15V24	Total Mileage	0.07	Maint Dist	12		
		Termini To	366.63' S/O NATURE RD	Map Coordinate	H06	Total Feet	366.63	Supv Dist	3		

Status	Addition	Road Number	M11683A	Maint Code	7	Existing Mileage	0	RB Page	121A	Nbr Lanes	2
Date	01/20/26	Road Name	TURQUOISE LN	U/R Code	U	+/- Mileage	+.23	RB Grid	G05	Remarks	TR 37053-1 MB458/37-56 NOC 12/17/25; TR 37053- 2MB 464/92-109 NOC 12/17/25
		Termini From	BLOOMFEST ST	Map Page	15V24	Total Mileage	0.23	Maint Dist	12		
		Termini To	NATURE RD	Map Coordinate	H06	Total Feet	1205.02	Supv Dist	3		
Status	Addition	Road Number	M11684A	Maint Code	7	Existing Mileage	0	RB Page	121A	Nbr Lanes	2
Date	01/20/26	Road Name	TREETOP LN	U/R Code	U	+/- Mileage	+.16	RB Grid	G05	Remarks	TR 37053-1 MB458/37-56 NOC 12/17/25
		Termini From	TURQUOISE LN	Map Page	15V24	Total Mileage	0.16	Maint Dist	12		
		Termini To	CANDLESTICK CIR	Map Coordinate	H06	Total Feet	843.24	Supv Dist	3		
Status	Addition	Road Number	M11686A	Maint Code	7	Existing Mileage	0	RB Page	121A	Nbr Lanes	2
Date	01/20/26	Road Name	CANDLESTICK CIRCLE	U/R Code	U	+/- Mileage	+.14	RB Grid	G05	Remarks	TR 37053-1 MB458/37-56 NOC 12/17/25
		Termini From	FALLING STAR PL	Map Page	15V24	Total Mileage	0.14	Maint Dist	12		
		Termini To	185.75' N/O TREETOP LN	Map Coordinate	H06	Total Feet	725.22	Supv Dist	3		
Status	Addition	Road Number	M11687A	Maint Code	7	Existing Mileage	0	RB Page	121B	Nbr Lanes	2
Date	01/20/26	Road Name	FALLING STAR PL	U/R Code	U	+/- Mileage	+.09	RB Grid	B05	Remarks	TR 37053-1 MB458/37-56 NOC 12/17/25
		Termini From	CANDLESTICK CIR	Map Page	15W24	Total Mileage	0.09	Maint Dist	12		
		Termini To	RIBBON GRASS WAY	Map Coordinate	H06	Total Feet	496.82	Supv Dist	3		
Status	Addition	Road Number	M11688A	Maint Code	7	Existing Mileage	0	RB Page	121B	Nbr Lanes	2
Date	01/20/26	Road Name	MIDNIGHT MOON LN	U/R Code	U	+/- Mileage	+.09	RB Grid	B05	Remarks	TR 37053-1 MB458/37-56 NOC 12/17/25
		Termini From	WINDROW RD	Map Page	15W24	Total Mileage	0.09	Maint Dist	12		
		Termini To	RIBBON GRASS WAY	Map Coordinate	H07	Total Feet	496.77	Supv Dist	3		
Status	Addition	Road Number	M11689A	Maint Code	7	Existing Mileage	0	RB Page	121B	Nbr Lanes	2
Date	01/20/26	Road Name	WINDROW LN	U/R Code	U	+/- Mileage	+.15	RB Grid	B05	Remarks	TR 37053-1 MB458/37-56 NOC 12/17/25
		Termini From	MIDNIGHT MOON LN	Map Page	15W24	Total Mileage	0.15	Maint Dist	12		
		Termini To	RED SPRUCE ST	Map Coordinate	H07	Total Feet	788.59	Supv Dist	3		
Status	Addition	Road Number	M11690A	Maint Code	7	Existing Mileage	0	RB Page	121B	Nbr Lanes	2
Date	01/20/26	Road Name	YELLOW PINE RD	U/R Code	U	+/- Mileage	+.13	RB Grid	B05	Remarks	TR 37053-1 MB458/37-56 NOC 12/17/25
		Termini From	RED SPRUCE ST	Map Page	15W24	Total Mileage	0.13	Maint Dist	12		
		Termini To	MIDNIGHT MOON LN	Map Coordinate	H07	Total Feet	661.26	Supv Dist	3		

Status	Change	Road Number	M11530A	Maint Code	7	Existing Mileage	.03	RB Page	121B	Nbr Lanes	2
Date	01/20/26	Road Name	YELLOW ROSE WAY	U/R Code	U	+/- Mileage	+02	RB Grid	B04	Remarks	TR 37053-1 MB458/37-56 NOC 12/17/25
		Termini From	SILKY LUPINE DR	Map Page	15W24	Total Mileage	0.05	Maint Dist	12		
		Termini To	BOXLEAF LN	Map Coordinate	H07	Total Feet	282.64	Supv Dist	3		
Status	Change	Road Number	M11540A	Maint Code	7	Existing Mileage	.13	RB Page	121B	Nbr Lanes	2
Date	01/20/26	Road Name	RIBBON GRASS WAY	U/R Code	U	+/- Mileage	+03	RB Grid	B05	Remarks	TR 37053-1 MB458/37-56 NOC 12/17/25
		Termini From	FALLING STAR PL	Map Page	15W24	Total Mileage	0.16	Maint Dist	12		
		Termini To	RED SPRUCE ST	Map Coordinate	H07	Total Feet	866.87	Supv Dist	3		
Status	Change	Road Number	M11543A	Maint Code	7	Existing Mileage	.04	RB Page	121B	Nbr Lanes	2
Date	01/20/26	Road Name	FESCUE ST	U/R Code	U	+/- Mileage	+03	RB Grid	B05	Remarks	TR 37053-1 MB458/37-56 NOC 12/17/25
		Termini From	HEARTLAND LN	Map Page	15W24	Total Mileage	0.07	Maint Dist	12		
		Termini To	WINDROW RD	Map Coordinate	H07	Total Feet	355.55	Supv Dist	3		
Status	Change	Road Number	M11547A	Maint Code	7	Existing Mileage	.10	RB Page	121B	Nbr Lanes	2
Date	01/20/26	Road Name	RED SPRUCE ST	U/R Code	U	+/- Mileage	+10	RB Grid	B05	Remarks	TR 37053-1 MB458/37-56 NOC 12/17/25
		Termini From	WINDROW RD	Map Page	15W24	Total Mileage	0.20	Maint Dist	12		
		Termini To	SERISSA CT	Map Coordinate	H07	Total Feet	1049.59	Supv Dist	3		
Status	Change	Road Number	M11548A	Maint Code	7	Existing Mileage	.14	RB Page	121B	Nbr Lanes	2
Date	01/20/26	Road Name	SILKY LUPINE RD	U/R Code	U	+/- Mileage	+35	RB Grid	B05	Remarks	TR 37053-1 MB458/37-56 NOC 12/17/25
		Termini From	RUNNING CANYON DR	Map Page	15W24	Total Mileage	0.49	Maint Dist	12		
		Termini To	LEON RD	Map Coordinate	H07	Total Feet	2574.86	Supv Dist	3		
Item No 18											
Status	Addition	Road Number	M11685A	Maint Code	7	Existing Mileage	0	RB Page	121A	Nbr Lanes	2
Date	01/20/26	Road Name	BRIGHT PINE WAY	U/R Code	U	+/- Mileage	+12	RB Grid	G05	Remarks	TR 37053-2MB 464/92-109 NOC 12/17/25
		Termini From	PALETTE RD	Map Page	15W24	Total Mileage	0.12	Maint Dist	12		
		Termini To	FALLING STAR PL	Map Coordinate	H07	Total Feet	656.95	Supv Dist	3		
Status	Addition	Road Number	M11691A	Maint Code	7	Existing Mileage	0	RB Page	121A	Nbr Lanes	2
Date	02/24/26	Road Name	FRAGRANT ST	U/R Code	U	+/- Mileage	+06	RB Grid	F03	Remarks	TR 37053-2MB 464/92-109 NOC 12/17/25
		Termini From	BLAIRWOOD ST	Map Page	15W24	Total Mileage	0.06	Maint Dist	12		
		Termini To	BLOOMBERRY RD	Map Coordinate	H06	Total Feet	301.98	Supv Dist	3		

Status	Addition	Road Number	M11692A	Maint Code	7	Existing Mileage	0	RB Page	121A	Nbr Lanes	2
Date	02/24/26	Road Name	BLAIRWOOD ST	U/R Code	U	+/- Mileage	+05	RB Grid	F04	Remarks	TR 37053-2MB 464/92-109 NOC 12/17/25
		Termini From	FRAGRANT ST	Map Page	15W24	Total Mileage	0.05	Maint Dist	12		
		Termini To	AUBURN WAY	Map Coordinate	H06	Total Feet	282.53	Supv Dist	3		
Status	Addition	Road Number	M11693A	Maint Code	7	Existing Mileage	0	RB Page	121A	Nbr Lanes	2
Date	01/20/26	Road Name	SHASTA ST	U/R Code	U	+/- Mileage	+23	RB Grid	F05	Remarks	TR 37053-2MB 464/92-109 NOC 12/17/25; TR 37053- 2MB 464/92-109 NOC 12/17/25
		Termini From	HILTON RD	Map Page	15W24	Total Mileage	0.23	Maint Dist	12		
		Termini To	BLOOMFEST ST	Map Coordinate	H06	Total Feet	1202.55	Supv Dist	3		
Status	Addition	Road Number	M11695A	Maint Code	7	Existing Mileage	0	RB Page	121A	Nbr Lanes	2
Date	01/20/26	Road Name	CHENILLE ST	U/R Code	U	+/- Mileage	+15	RB Grid	F05	Remarks	TR 37053-2MB 464/92-109 NOC 12/17/25
		Termini From	GAZING STAR LN	Map Page	15W24	Total Mileage	0.15	Maint Dist	12		
		Termini To	LAELIA CIR	Map Coordinate	H06	Total Feet	791.90	Supv Dist	3		
Status	Addition	Road Number	M11697A	Maint Code	7	Existing Mileage	0	RB Page	121A	Nbr Lanes	2
Date	01/20/26	Road Name	LAELIA CIR	U/R Code	U	+/- Mileage	+26	RB Grid	F05	Remarks	TR 37053-2MB 464/92-109 NOC 12/17/25
		Termini From	ANISE DR	Map Page	15W24	Total Mileage	0.26	Maint Dist	12		
		Termini To	704.10' E/O SHASTA ST	Map Coordinate	H06	Total Feet	1383.93	Supv Dist	3		
Status	Addition	Road Number	M11698A	Maint Code	7	Existing Mileage	0	RB Page	121A	Nbr Lanes	2
Date	01/20/26	Road Name	BLOOMFEST ST	U/R Code	U	+/- Mileage	+21	RB Grid	G05	Remarks	TR 37053-2MB 464/92-109 NOC 12/17/25
		Termini From	TURQUOISE LN	Map Page	15W24	Total Mileage	0.21	Maint Dist	12		
		Termini To	LAPIS CT	Map Coordinate	H06	Total Feet	1107.52	Supv Dist	3		
Status	Addition	Road Number	M11699A	Maint Code	7	Existing Mileage	0	RB Page	121A	Nbr Lanes	2
Date	01/20/26	Road Name	LAPIS CT	U/R Code	U	+/- Mileage	+14	RB Grid	G05	Remarks	TR 37053-2MB 464/92-109 NOC 12/17/25
		Termini From	BLOOMFEST ST	Map Page	15W24	Total Mileage	0.14	Maint Dist	12		
		Termini To	463.32' S/O PALETTE RD	Map Coordinate	H06	Total Feet	731.96	Supv Dist	3		
Status	Addition	Road Number	M11701A	Maint Code	7	Existing Mileage	0	RB Page	121A	Nbr Lanes	2
Date	01/20/06	Road Name	ACORN GLEN LN	U/R Code	U	+/- Mileage	+06	RB Grid	G05	Remarks	TR 37053-2MB 464/92-109 NOC 12/17/25
		Termini From	CITRINE DR	Map Page	15W24	Total Mileage	0.06	Maint Dist	12		
		Termini To	BRIGHT PINE WAY	Map Coordinate	H06	Total Feet	338.05	Supv Dist	3		

Status	Addition	Road Number	M11702A	Maint Code	7	Existing Mileage	0	RB Page	121A	Nbr Lanes	2
Date	01/20/06	Road Name	CITRINE DR	U/R Code	U	+/- Mileage	+0.12	RB Grid	G05	Remarks	TR 37053-2MB 464/92-109 NOC 12/17/25
		Termini From	ACORN GLEN LN	Map Page	15W24	Total Mileage	0.12	Maint Dist	12		
		Termini To	TREETOP LN	Map Coordinate	H07	Total Feet	616.35	Supv Dist	3		

Item No 19

Status	Addition	Road Number	M11707A	Maint Code	7	Existing Mileage	0	RB Page	121A	Nbr Lanes	2
Date	02/24/26	Road Name	BELLINA LN	U/R Code	U	+/- Mileage	+0.06	RB Grid	E05	Remarks	TR37646 MB 475/39-44 P/P 968-LL NOC 1/14/26
		Termini From	ASTORIA LN	Map Page	15W24	Total Mileage	0.06	Maint Dist	12		
		Termini To	HILTON RD	Map Coordinate	H07	Total Feet	311.74	Supv Dist	3		

Status	Addition	Road Number	M11708A	Maint Code	7	Existing Mileage	0	RB Page	121A	Nbr Lanes	2
Date	02/24/26	Road Name	BIG SUR DR	U/R Code	U	+/- Mileage	+0.06	RB Grid	E05	Remarks	TR37646 MB 475/39-44 P/P 968-LL NOC 1/14/26
		Termini From	ASTORIA LN	Map Page	15W24	Total Mileage	0.06	Maint Dist	12		
		Termini To	HILTON RD	Map Coordinate	H06	Total Feet	311.25	Supv Dist	3		

Status	Addition	Road Number	M11709A	Maint Code	7	Existing Mileage	0	RB Page	121A	Nbr Lanes	2
Date	02/24/26	Road Name	DELILAH CT	U/R Code	U	+/- Mileage	+0.05	RB Grid	E05	Remarks	TR37646 MB 475/39-44 P/P 968-LL NOC 1/14/26
		Termini From	ASTORIA LN	Map Page	15W24	Total Mileage	0.05	Maint Dist	12		
		Termini To	270.67' S/O ASTORIA LN	Map Coordinate	H06	Total Feet	270.67	Supv Dist	3		

Status	Addition	Road Number	M11710A	Maint Code	7	Existing Mileage	0	RB Page	121A	Nbr Lanes	2
Date	02/24/26	Road Name	ASTORIA LN	U/R Code	U	+/- Mileage	+0.12	RB Grid	E05	Remarks	TR37646 MB 475/39-44 P/P 968-LL NOC 1/14/26
		Termini From	BELLINA LN	Map Page	15W24	Total Mileage	0.12	Maint Dist	12		
		Termini To	DELILAH CT	Map Coordinate	H06	Total Feet	659.07	Supv Dist	3		

Item No 20

Status	Addition	Road Number	M11711A	Maint Code	7	Existing Mileage	0	RB Page	121E	Nbr Lanes	2
Date	02/24/26	Road Name	MOSAIC CT	U/R Code	U	+/- Mileage	+0.16	RB Grid	B04	Remarks	TR32185-4 MB462/5-12 P/P965-I NOC 1/14/26
		Termini From	WHISPER HEIGHTS PKWY	Map Page	15W24	Total Mileage	0.16	Maint Dist	12		
		Termini To	686.23' NE/O DARLINGTON OAK D	Map Coordinate	J06	Total Feet	866.23	Supv Dist	3		

Status	Change	Road Number	M10715A	Maint Code	7	Existing Mileage	.75	RB Page	121E	Nbr Lanes	2
Date	02/24/26	Road Name	PAT RD	U/R Code	U	+/- Mileage	+0.16	RB Grid	A07	Remarks	TR 37053-1 MB458/37-56 NOC 12/17/25; TR32185-4 MB462/5-12 P/P965-I NOC 1/14/26
		Termini From	WHISPER HEIGHTS PKWY	Map Page	15W24	Total Mileage	0.91	Maint Dist	12		
		Termini To	POURROY RD	Map Coordinate	06K	Total Feet	4789.87	Supv Dist	3		

Status	Change	Road Number	M11319A	Maint Code	7	Existing Mileage	.48	RB Page	121E	Nbr Lanes	2
Date	02/24/26	Road Name	WHISPER HEIGHTS PKWY	U/R Code	U	+/- Mileage	+.24	RB Grid	C07	Remarks	TR32185-4 MB462/5-12 P/P965-I NOC 1/14/26
		Termini From	PAT RD	Map Page	15W24	Total Mileage	0.72	Maint Dist	12		
		Termini To	SH-79/WINCHESTER	Map Coordinate	07K	Total Feet	3777.20	Supv Dist	3		
Status	Change	Road Number	M11422A	Maint Code	7	Existing Mileage	.04	RB Page	121E	Nbr Lanes	2
Date	02/24/26	Road Name	DARLINGTON OAK DR	U/R Code	U	+/- Mileage	+.19	RB Grid	B05	Remarks	TR32185-4 MB462/5-12 P/P965-I NOC 1/14/26
		Termini From	PARTRIDGEBERRY DR	Map Page	15W24	Total Mileage	0.23	Maint Dist	12		
		Termini To	PERSIAN LILAC ST	Map Coordinate	06J	Total Feet	1201.04	Supv Dist	3		
Status	Change	Road Number	M11424A	Maint Code	7	Existing Mileage	.14	RB Page	121E	Nbr Lanes	2
Date	02/24/26	Road Name	PARTRIDGEBERRY DR	U/R Code	U	+/- Mileage	+.14	RB Grid	A05	Remarks	TR32185-4 MB462/5-12 P/P965-I NOC 1/14/26
		Termini From	WHISPER HEIGHTS PKY	Map Page	15W24	Total Mileage	0.26	Maint Dist	12		
		Termini To	PERSIAN LILAC ST	Map Coordinate	06J	Total Feet	1355.81	Supv Dist	3		
Item No 21											
Status	Addition	Road Number	M11713A	Maint Code	7	Existing Mileage	0	RB Page	026	Nbr Lanes	2
Date	03/03/26	Road Name	TRAVERTINE DR	U/R Code	U	+/- Mileage	+.67	RB Grid	E06	Remarks	TR36475 MB 464/12-29 P/P 965-E NOC 1/13/26
		Termini From	VITA WAY	Map Page	15V41	Total Mileage	0.67	Maint Dist	11		
		Termini To	SWEET AVE	Map Coordinate	H06	Total Feet	3516.42	Supv Dist	2		
Status	Addition	Road Number	M11714A	Maint Code	7	Existing Mileage	0	RB Page	026	Nbr Lanes	2
Date	03/03/26	Road Name	AMBROSIA CT	U/R Code	U	+/- Mileage	+.11	RB Grid	E06	Remarks	TR36475 MB 464/12-29 P/P 965-E NOC 1/13/26
		Termini From	TRAVERTINE DR	Map Page	15V41	Total Mileage	0.11	Maint Dist	11		
		Termini To	597.58' E/O TRAVERTINE DR	Map Coordinate	H06	Total Feet	597.58	Supv Dist	2		
Status	Addition	Road Number	M11715A	Maint Code	7	Existing Mileage	0	RB Page	026	Nbr Lanes	2
Date	03/03/26	Road Name	GOLD MEDAL CT	U/R Code	U	+/- Mileage	+.15	RB Grid	E06	Remarks	TR36475 MB 464/12-29 P/P 965-E NOC 1/13/26
		Termini From	TRAVERTINE DR	Map Page	15V41	Total Mileage	0.15	Maint Dist	11		
		Termini To	433.81' E/O GREEN CROWN WAY	Map Coordinate	H06	Total Feet	765.89	Supv Dist	2		
Status	Addition	Road Number	M11716A	Maint Code	7	Existing Mileage	0	RB Page	026	Nbr Lanes	2
Date	03/03/26	Road Name	GREEN CROWN WAY	U/R Code	U	+/- Mileage	+.08	RB Grid	E06	Remarks	TR36475 MB 464/12-29 P/P 965-E NOC 1/13/26
		Termini From	GOLD MEDAL CT	Map Page	15V41	Total Mileage	0.08	Maint Dist	11		
		Termini To	PLANET CT	Map Coordinate	H06	Total Feet	438.85	Supv Dist	2		

Status	Addition	Road Number	M11717A	Maint Code	7	Existing Mileage	0	RB Page	026	Nbr Lanes	2
Date	03/03/26	Road Name	PLANET CT	U/R Code	U	+/- Mileage	+ .20	RB Grid	E07	Remarks	TR36475 MB 464/12-29 P/P 965-E NOC 1/13/26
		Termini From	TRAVERTINE DR	Map Page	15V41	Total Mileage	0.20	Maint Dist	11		
		Termini To	469.96' E/O GREEN CROWN WAY	Map Coordinate	H06	Total Feet	1072.59	Supv Dist	2		
Status	Addition	Road Number	M11718A	Maint Code	7	Existing Mileage	0	RB Page	026	Nbr Lanes	2
Date	03/03/26	Road Name	POINTER CT	U/R Code	U	+/- Mileage	+ .20	RB Grid	E07	Remarks	TR36475 MB 464/12-29 P/P 965-E NOC 1/13/26
		Termini From	TRAVERTINE DR	Map Page	15V41	Total Mileage	0.20	Maint Dist	11		
		Termini To	612.75' E/O LIMONE WAY	Map Coordinate	H06	Total Feet	1050.66	Supv Dist	2		
Status	Addition	Road Number	M11719A	Maint Code	7	Existing Mileage	0	RB Page	026	Nbr Lanes	2
Date	03/03/26	Road Name	LIMONE WAY	U/R Code	U	+/- Mileage	+ .07	RB Grid	E07	Remarks	TR36475 MB 464/12-29 P/P 965-E NOC 1/13/26
		Termini From	POINTER CT	Map Page	15V41	Total Mileage	0.07	Maint Dist	11		
		Termini To	TRAVERTINE DR	Map Coordinate	H06	Total Feet	379.90	Supv Dist	2		
Status	Addition	Road Number	M11720A	Maint Code	7	Existing Mileage	0	RB Page	026	Nbr Lanes	2
Date	03/03/26	Road Name	BLUE LAKE CT	U/R Code	U	+/- Mileage	+ .17	RB Grid	E07	Remarks	TR36475 MB 464/12-29 P/P 965-E NOC 1/13/26
		Termini From	TRAVERTINE DR	Map Page	15V41	Total Mileage	0.17	Maint Dist	11		
		Termini To	367.31' E/O VITA WAY	Map Coordinate	H06	Total Feet	885.75	Supv Dist	2		
Status	Addition	Road Number	M11721A	Maint Code	7	Existing Mileage	0	RB Page	026	Nbr Lanes	2
Date	03/03/26	Road Name	VITA WAY	U/R Code	U	+/- Mileage	+ .12	RB Grid	E07	Remarks	TR36475 MB 464/12-29 P/P 965-E NOC 1/13/26
		Termini From	BLUE LAKE CT	Map Page	15V41	Total Mileage	0.12	Maint Dist	11		
		Termini To	COMPASS DR	Map Coordinate	H06	Total Feet	623.90	Supv Dist	2		
Status	Addition	Road Number	M11722A	Maint Code	7	Existing Mileage	0	RB Page	026	Nbr Lanes	2
Date	03/03/26	Road Name	COMPASS DR	U/R Code	U	+/- Mileage	+ .78	RB Grid	E07	Remarks	TR36475 MB 464/12-29 P/P 965-E NOC 1/13/26
		Termini From	SWEET AVE	Map Page	15V41	Total Mileage	0.78	Maint Dist	11		
		Termini To	TRAVERTINE DR	Map Coordinate	H06	Total Feet	4137.00	Supv Dist	2		
Status	Addition	Road Number	M11723A	Maint Code	7	Existing Mileage	0	RB Page	026	Nbr Lanes	2
Date	03/03/26	Road Name	LILY LN	U/R Code	U	+/- Mileage	+ .20	RB Grid	E07	Remarks	TR36475 MB 464/12-29 P/P 965-E NOC 1/13/26
		Termini From	COMPASS DR	Map Page	15V41	Total Mileage	0.20	Maint Dist	11		
		Termini To	CAMBRIA CT	Map Coordinate	H07	Total Feet	1066.33	Supv Dist	2		

Status	Addition	Road Number	M11724A	Maint Code	7	Existing Mileage	0	RB Page	026	Nbr Lanes	2
Date	03/03/26	Road Name	CAMBRIA CT	U/R Code	U	+/- Mileage	+06	RB Grid	E07	Remarks	TR36475 MB 464/12-29 P/P 965-E NOC 1/13/26
		Termini From	COMPASS DR	Map Page	15V41	Total Mileage	0.31	Maint Dist	11		
		Termini To	192.04' S/O CARMEN PL	Map Coordinate	H07	Total Feet	1647.63	Supv Dist	2		
Status	Addition	Road Number	M11725A	Maint Code	7	Existing Mileage	0	RB Page	026	Nbr Lanes	2
Date	03/03/26	Road Name	CARMEN PL	U/R Code	U	+/- Mileage	+06	RB Grid	E07	Remarks	TR36475 MB 464/12-29 P/P 965-E NOC 1/13/26
		Termini From	CAMBRIA CT	Map Page	15V41	Total Mileage	0.06	Maint Dist	11		
		Termini To	320.18' E/O CAMBRIA CT	Map Coordinate	H07	Total Feet	320.18	Supv Dist	2		
Status	Addition	Road Number	M11726A	Maint Code	7	Existing Mileage	0	RB Page	026	Nbr Lanes	2
Date	03/03/26	Road Name	EMPIRE CIR	U/R Code	U	+/- Mileage	+05	RB Grid	E07	Remarks	TR36475 MB 464/12-29 P/P 965-E NOC 1/13/26
		Termini From	COMPASS DR	Map Page	15V41	Total Mileage	0.05	Maint Dist	11		
		Termini To	260.14' SE/O COMPASS DR	Map Coordinate	H07	Total Feet	260.14	Supv Dist	2		
Status	Addition	Road Number	M11727A	Maint Code	7	Existing Mileage	0	RB Page	026	Nbr Lanes	2
Date	03/03/26	Road Name	DORIA CT	U/R Code	U	+/- Mileage	+12	RB Grid	E07	Remarks	TR36475 MB 464/12-29 P/P 965-E NOC 1/13/26
		Termini From	COMPASS DR	Map Page	15V41	Total Mileage	0.12	Maint Dist	11		
		Termini To	654.06' S/O COMPASS DR	Map Coordinate	H07	Total Feet	654.06	Supv Dist	2		
Status	Addition	Road Number	M11728A	Maint Code	7	Existing Mileage	0	RB Page	026	Nbr Lanes	2
Date	03/03/26	Road Name	SPLENDOR LN	U/R Code	U	+/- Mileage	+14	RB Grid	E07	Remarks	TR36475 MB 464/12-29 P/P 965-E NOC 1/13/26
		Termini From	COMPASS DR	Map Page	15V41	Total Mileage	0.14	Maint Dist	11		
		Termini To	MIRACLE LN	Map Coordinate	H07	Total Feet	743.40	Supv Dist	2		
Status	Addition	Road Number	M11729A	Maint Code	7	Existing Mileage	0	RB Page	026	Nbr Lanes	2
Date	03/03/26	Road Name	VOLARE CT	U/R Code	U	+/- Mileage	+22	RB Grid	E07	Remarks	TR36475 MB 464/12-29 P/P 965-E NOC 1/13/26
		Termini From	COMPASS DR	Map Page	15V41	Total Mileage	0.22	Maint Dist	11		
		Termini To	522.71' E/O MIRACLE LN	Map Coordinate	H07	Total Feet	1178.07	Supv Dist	2		
Status	Addition	Road Number	M11730A	Maint Code	7	Existing Mileage	0	RB Page	026	Nbr Lanes	2
Date	03/03/26	Road Name	METEOR WAY	U/R Code	U	+/- Mileage	+09	RB Grid	E07	Remarks	TR36475 MB 464/12-29 P/P 965-E NOC 1/13/26
		Termini From	SPLENDOR LN	Map Page	15V41	Total Mileage	0.09	Maint Dist	11		
		Termini To	VOLARE CT	Map Coordinate	H07	Total Feet	472.41	Supv Dist	2		

Status	Addition	Road Number	M11731A	Maint Code	7	Existing Mileage	0	RB Page	026	Nbr Lanes	2
Date	03/03/26	Road Name	MIRACLE LN	U/R Code	U	+/- Mileage	+0.06	RB Grid	E08	Remarks	TR36475 MB 464/12-29 P/P 965-E NOC 1/13/26
		Termini From	SPLENDOR LN	Map Page	15V41	Total Mileage	0.06	Maint Dist	11		
		Termini To	VOLARE CT	Map Coordinate	H07	Total Feet	318.34	Supv Dist	2		
