

**SUBMITTAL TO THE FLOOD CONTROL AND  
WATER CONSERVATION DISTRICT  
BOARD OF SUPERVISORS  
COUNTY OF RIVERSIDE, STATE OF CALIFORNIA**



**ITEM: 14.1**  
(ID # 29999)

**MEETING DATE:**  
Tuesday, June 09, 2026

**FROM :** FLOOD CONTROL DISTRICT

**SUBJECT:** FLOOD CONTROL DISTRICT: (PUBLIC HEARING) In Compliance with Section 18 of the Riverside County Flood Control and Water Conservation District Act; a Public Hearing on Resolution of Intent F2026-10 Which Established the Intent to Pursue Six Flood Control Projects Within Riverside County, Not a Project Under CEQA, Districts 1, 2 and 3. [\$0]

**RECOMMENDED MOTION:** That the Board of Supervisors:

1. Hold the duly noticed public hearing on the proposed flood control projects identified in Resolution of Intent F2026-10, which was made available to the public in accordance with Section 18 of the Riverside County Flood Control and Water Conservation District ("District") Act ("District Act"); consider all written and oral objections and close the public hearing; and,
2. Direct the District to pursue the projects as identified in Resolution of Intent F2026-10 once the hearing has concluded without a majority protest;

**ACTION: Set for Hearing**

Jason Uhley, GENERAL MGR-CHF FLD CNTRL ENG

5/28/2026

---

**MINUTES OF THE BOARD OF SUPERVISORS**

On motion of Supervisor Washington, seconded by Supervisor Perez and duly carried by unanimous vote, IT WAS ORDERED that the above matter is approved as recommended.

Ayes: Medina, Spiegel, Washington, Perez, and Gutierrez  
Nays: None  
Absent: None  
Date: June 9, 2026  
xc: Flood

Kimberly A. Rector  
Clerk of the Board

By: \_\_\_\_\_

Deputy

**SUBMITTAL TO THE FLOOD CONTROL AND WATER CONSERVATION DISTRICT BOARD  
OF SUPERVISORS  
COUNTY OF RIVERSIDE, STATE OF CALIFORNIA**

<b>FINANCIAL DATA</b>	<b>Current Fiscal Year:</b>	<b>Next Fiscal Year:</b>	<b>Total Cost:</b>	<b>Ongoing Cost</b>
<b>COST</b>	\$ 0	\$ 0	\$ 0	\$ 0
<b>NET COUNTY COST</b>	\$ 0	\$ 0	\$ 0	\$ 0
<b>SOURCE OF FUNDS: N/A</b>			<b>Budget Adjustment: N/A</b>	
			<b>For Fiscal Year: N/A</b>	

**C.E.O. RECOMMENDATION:** Approve

**BACKGROUND:**

**Summary**

On May 12, 2026, the District's Board of Supervisors ("Board") adopted Resolution of Intent No. F2026-10 which:

1. Specified the intent to undertake six new flood control projects;
2. Provided locations for the public to review information about the projects;
3. Provided the publishing information for the Resolution of Intent in a newspaper of general circulation;
4. Provided a process for the public to provide any protests against the projects;
5. Set June 9, 2026, as the date of a public hearing, which is required under Section 18 of the District Act (Act 6642, Statutes of 1945, as amended).

The purpose of this hearing is to consider any public protests or objections to pursuing the six proposed projects.

If no majority protests are filed, the District will pursue the projects through detailed engineering, environmental studies and CEQA compliance. In the future, prior to construction, each project will be brought back to the District's Board for additional approvals.

**Additional Background:**

The six projects identified in the adopted Resolution of Intent F2026-10 are:

<b>Project Name</b>	<b>Zone</b>	<b>Community</b>	<b>Estimate</b>
San Sevaine Dodd Street Storm Drain, Stages 1 and 2	1	Jurupa Valley	\$13,600,000
Home Gardens – Moody Street Lateral	1	Corona/Home Gardens	\$1,000,000
Bedford Canyon Channel, Stage 1	2	Corona	\$9,100,000
Mockingbird Canyon Stabilization, Stage 3	2	Riverside/Woodcrest	\$64,600,000
Menifee Valley – Azusa Channel	4	Menifee	\$5,100,000
Temecula Creek – Morgan Valley Wash, Stage 3	7	Temecula/Wolf Valley	\$3,700,000

**SUBMITTAL TO THE FLOOD CONTROL AND WATER CONSERVATION DISTRICT BOARD  
OF SUPERVISORS  
COUNTY OF RIVERSIDE, STATE OF CALIFORNIA**

The Resolution of Intent and exhibits for each project were made available to the public online and at multiple physical locations in accordance with Section 18 of the District Act and as described in the Resolution of Intent.

A copy of the Resolution of Intent was advertised in the Press Enterprise twice as required in the District Act.

**California Environmental Quality Act**

Pursuant to CEQA Guidelines Section 15378, the proposed actions are not a "project" under CEQA. The action conducts a public hearing for pursuing future projects. Additionally, this action is an administrative activity under State CEQA Guidelines §15378 and does not commit the District to a definite course of action or any specific project, nor does it authorize any construction or physical development. The action will not result in a direct or reasonably foreseeable indirect physical change in the environment. Any future projects will be subject to separate Board approval and full CEQA review. Therefore, this action does not meet the definition of a "project" under CEQA.

**Impact on Residents and Businesses**

The proposed projects, if constructed, will result in improved flood protection within the project areas.

**Additional Fiscal Information**

The District has sufficient budget to pursue the projects listed in Resolution of Intent F2026-10. No new taxes, fees or indebtedness is required to pursue these projects.

**Contract History and Price Reasonableness**

N/A

**ATTACHMENTS:**

1. Resolution of Intent No. F2026-10, including Exhibits
2. Written Public Comments (none received)

JDS:rlp  
P8/266711

  
Douglas Cardonez Jr. 6/3/2026

  
Aaron Gettis, Chief Deputy County Counsel 5/28/2026

**BOARD OF SUPERVISORS**

**RIVERSIDE COUNTY FLOOD CONTROL AND WATER CONSERVATION DISTRICT**

**RESOLUTION OF INTENT NO. F2026-10**

**TO PURSUE SIX PROPOSED FLOOD CONTROL PROJECTS AND SETTING A PUBLIC HEARING DATE PURSUANT TO SECTION 18 OF THE RIVERSIDE COUNTY FLOOD CONTROL AND WATER CONSERVATION DISTRICT ACT**

**WHEREAS**, Act 6642 of the State Legislature, Section 18 of the Riverside County Flood Control and Water Conservation District Act ("District Act") requires that the Riverside County Flood Control and Water Conservation District ("District") adopt a resolution specifying its intention to undertake new projects, including the engineering estimates of the cost for each. The resolution must also set the date that the District's Board of Supervisors ("Board") will conduct a public hearing to consider any written and oral objections to the proposed projects; and

**WHEREAS**, the adoption of this Resolution of Intent and conducting the public hearing required by Section 18 of the District Act are administrative activities that do not constitute a "project" under the California Environmental Quality Act ("CEQA") Guidelines Section 15378; any future construction of these projects will be subject to separate Board approval and CEQA review after detailed engineering and environmental reviews are performed.

**NOW, THEREFORE, BE IT RESOLVED, DETERMINED AND ORDERED** by the District's Board in regular session assembled on May 12, 2026 that:

1) The District intends to undertake the six projects listed below; an exhibit for each project is included in Attachment "A", which includes a project description and map(s) showing the general location and general construction of each project.

<b>Project Name</b>	<b>Zone</b>	<b>Community</b>	<b>Estimate</b>
San Sevaine Dodd Street Storm Drain, Stages 1 and 2	1	Jurupa Valley	\$13,600,000
Home Gardens – Moody Street Lateral	1	Corona / Home Gardens	\$1,000,000
Bedford Canyon Channel, Stage 1	2	Corona	\$9,100,000
Mockingbird Canyon Stabilization, Stage 3	2	Riverside / Woodcrest	\$64,600,000
Menifee Valley – Azusa Channel	4	Menifee	\$5,100,000
Temecula Creek – Morgan Valley Wash, Stage 3	7	Temecula / Wolf Valley	\$3,700,000

FORM APPROVED COUNTY COUNSEL  
 BY:  AARON C. GETTIS  
 DATE: 6-9-26

1           2)     The District will cause a copy of this Resolution and the relevant exhibits from  
2 Attachment "A" to be posted for public review at the locations listed below.

All Projects	Online:	<a href="http://www.rcflood.org">www.rcflood.org</a> , under public notices > CEQA/Section 18
	In-Person:	District Office 1995 Market Street, Riverside CA 92501
Zone 1 Projects	In-Person:	City of Jurupa Valley City Hall 8930 Limonite Avenue, Jurupa Valley, CA 92509
Zone 2 Projects	In-Person:	City of Norco City Hall 2870 Clark Avenue, Norco, CA 92860
Zone 4 Projects	In-Person:	City of Hemet City Hall 445 E. Florida Avenue, Hemet, CA 92543
Zone 7 Projects	In-Person:	City of Temecula City Hall 41000 Main Street, Temecula, CA 92590

3  
4  
5  
6  
7  
8  
9  
10           3)     The Clerk of the Board is directed to cause a copy of this Resolution of Intent to be  
11 published twice, once at least twenty-one (21) days before said hearing and once fourteen (14)  
12 days before said hearing, in a newspaper of general circulation in accordance with Section 18 of  
13 the District Act.  
14

15           4)     Written protests against any of the proposed projects must be received by the  
16 District at 1995 Market Street, Riverside, CA 92501, c/o Jason Swenson, or via email at [section18-](mailto:section18-comments@rivco.org)  
17 [comments@rivco.org](mailto:comments@rivco.org) prior to the public hearing or may be presented and heard at the time and  
18 place of the public hearing noted below;  
19

20           5)     A public hearing will be held on June 9, 2026 during the regular meeting of the  
21 District's Board of Supervisors that commences at 9:30 a.m., in the meeting room of the Board,  
22 1st Floor, County Administrative Center, 4080 Lemon Street, Riverside, CA 92501, at which time  
23 all oral and written objections to any of the projects will be heard and considered.  
24  
25  
26  
27  
28

1  
2  
3  
4  
5  
6  
7  
8  
9  
10  
11  
12  
13  
14  
15  
16  
17  
18  
19  
20  
21  
22  
23  
24  
25

Board of Supervisors

RIVERSIDE COUNTY FLOOD CONTROL  
AND WATER CONSERVATION DISTRICT

RESOLUTION NO. F2026-10


TO PURSUE SIX PROPOSED FLOOD CONTROL PROJECTS AND SETTING  
A PUBLIC HEARING DATE PUSUANT TO SECTION 18 OF THE RIVERSIDE COUNTY  
FLOOD CONTROL AND WATER CONSERVATION DISTRICT ACT

ROLL CALL:

Ayes: Medina, Spiegel, Washington, Perez, and Gutierrez  
Nays: None  
Absent: None  
Abstain: None

The foregoing is certified to be a true copy of a resolution duly adopted by said Board of Supervisors on the date therein set forth.

KIMBERLY A. RECTOR, Clerk of said Board

By:   
Deputy

**SUBMITTAL TO THE FLOOD CONTROL AND  
WATER CONSERVATION DISTRICT  
BOARD OF SUPERVISORS  
COUNTY OF RIVERSIDE, STATE OF CALIFORNIA**



ITEM: 14.1  
(ID # 29840)

**MEETING DATE:**  
Tuesday, May 12, 2026

**FROM :** FLOOD CONTROL DISTRICT

**SUBJECT:** FLOOD CONTROL DISTRICT: Adoption of Resolution of Intent No. F2026-10, Specifying the Intent to Undertake Six Flood Control Projects and Setting a Public Hearing Date Pursuant to Section 18 of the Riverside County Flood Control and Water Conservation District Act, Not a Project Under CEQA, Districts 1, 2 and 3. [\$0] (Clerk to Advertise Hearing)

**RECOMMENDED MOTION:** That the Board of Supervisors:

1. Adopt Resolution of Intent No. F2026-10, which specifies the intent to pursue six proposed flood control projects, identifies locations and procedures for public review and input, and sets a public hearing for June 9, 2026, pursuant to Section 18 of the Riverside County Flood Control and Water Conservation District ("District") Act;
2. Direct the District to make the Resolution of Intent and Attachment "A" available to the public at the locations specified in the Resolution of Intent in accordance with Section 18 of the District Act; and
3. Direct the Clerk of the Board to publish a copy of the Resolution of Intent in a newspaper of general circulation in accordance with Section 18 of the District Act.

**ACTION: Policy**

Jason Uhley, GENERAL MGR-CHF FLD CNTRL ENG


4/28/2026

---

**MINUTES OF THE BOARD OF SUPERVISORS**

On motion of Supervisor Gutierrez, seconded by Supervisor Perez and duly carried by unanimous vote, IT WAS ORDERED that the above matter is approved as recommended and is set for public hearing on Tuesday, June 9, 2026, at 9:30 a.m. or as soon as possible thereafter.

Ayes: Medina, Spiegel, Washington, Perez, and Gutierrez  
Nays: None  
Absent: None  
Date: May 12, 2026  
xc: Flood, COB/AG

Kimberly A. Restor  
Clerk of the Board  
By:   
Deputy

**SUBMITTAL TO THE FLOOD CONTROL AND WATER CONSERVATION DISTRICT BOARD  
OF SUPERVISORS  
COUNTY OF RIVERSIDE, STATE OF CALIFORNIA**

<b>FINANCIAL DATA</b>	<b>Current Fiscal Year:</b>	<b>Next Fiscal Year:</b>	<b>Total Cost:</b>	<b>Ongoing Cost</b>
<b>COST</b>	\$ 0	\$ 0	\$ 0	\$ 0
<b>NET COUNTY COST</b>	\$ 0	\$ 0	\$ 0	\$ 0
<b>SOURCE OF FUNDS: N/A</b>			<b>Budget Adjustment: N/A</b>	
			<b>For Fiscal Year: N/A</b>	

**C.E.O. RECOMMENDATION:** Approve

**BACKGROUND:**

**Summary**

Act 6642 of the State Legislature, Section 18 of the Riverside County Flood Control and Water Conservation District Act ("District Act") requires the Board of Supervisors ("Board") of the District to adopt a resolution specifying its intent to undertake new project(s) and to notice and conduct a public hearing to consider any public objections regarding the proposed projects.

Resolution of Intent No. F2026-10 specifies the District's intent to undertake the following six new projects:

<b>Project Name</b>	<b>Zone</b>	<b>Community</b>	<b>Estimate</b>
San Sevaine Dodd Street Storm Drain, Stages 1 and 2	1	Jurupa Valley	\$13,600,000
Home Gardens – Moody Street Lateral	1	Corona/Home Gardens	\$1,000,000
Bedford Canyon Channel, Stage 1	2	Corona	\$9,100,000
Mockingbird Canyon Stabilization, Stage 3	2	Riverside/Woodcrest	\$64,600,000
Menifee Valley – Azusa Channel	4	Menifee	\$5,100,000
Temecula Creek – Morgan Valley Wash, Stage 3	7	Temecula/Wolf Valley	\$3,700,000

The Resolution of Intent also sets the date for a public hearing on June 9, 2026, identifies how objections can be filed and where copies of the relevant files can be reviewed. Attachment "A" provides an exhibit for each project, showing the general location for construction, a project description and preliminary cost estimate.

Following adoption of the Resolution of Intent, each proposed project will require additional detailed engineering, environmental studies, CEQA compliance determinations and property acquisitions. Prior to construction, each project will be brought back to the Board for additional future approvals.

**SUBMITTAL TO THE FLOOD CONTROL AND WATER CONSERVATION DISTRICT BOARD  
OF SUPERVISORS  
COUNTY OF RIVERSIDE, STATE OF CALIFORNIA**

**The California Environmental Quality Act**

Pursuant to CEQA Guidelines Section 15378, the proposed actions are not a "project" under CEQA. The action merely specifies the intent for the District to pursue certain future flood control projects and sets a public hearing date for public input. Additionally, this action is an administrative activity under CEQA Guidelines §15378 and does not commit the District to a definite course of action or any specific project, nor does it authorize any construction or physical development. The action will not result in a direct or reasonably foreseeable indirect physical change in the environment. Any future projects will be subject to separate Board approval and full CEQA review. Therefore, this action does not meet the definition of a "project" under CEQA.

**Impact on Residents and Businesses**

The proposed projects, if constructed, will result in improved flood protection within the project areas.

**Additional Fiscal Information**

The District has sufficient budget to pursue the projects listed in Resolution of Intent No. F2026-10. No new taxes, fees or indebtedness is required to pursue these projects.

**Contract History and Price Reasonableness**

N/A

**ATTACHMENTS:**

1. Resolution of Intent No. F2026-10
2. Attachment "A": Project Exhibits

JS:rlp  
P8/266709

  
Douglas Cordonez Jr.    
5/5/2026

  
Aaron Gettis, Chief Deputy County Counsel 4/28/2026



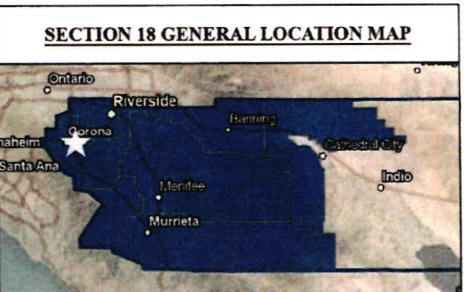
**RIVERSIDE COUNTY FLOOD CONTROL AND WATER CONSERVATION DISTRICT**

**ZONE 1 PROJECTS**

**Home Gardens - Moody Street Lateral Exhibit  
San Sevaine-Dodd Street Storm Drain, Stages 1 & 2 Exhibit**



**LEGEND**  
 Home Gardens - Moody Street Lateral



**ENGINEER'S STATEMENT**  
 This is a District-led project proposed to address flooding concerns within Moody Street. There is an existing low within Moody Street where water currently ponds. With no existing outlet these flows travel through multiple residents' properties. Moody Street Lateral would serve as an outlet to convey flows from the low in Moody Street into Estelle Street Storm Drain via underground reinforced concrete pipe. The District intends that the Riverside County Transportation Department will be responsible for operation and maintenance of this facility.


**ESTIMATED COSTS - \$1,000,000**



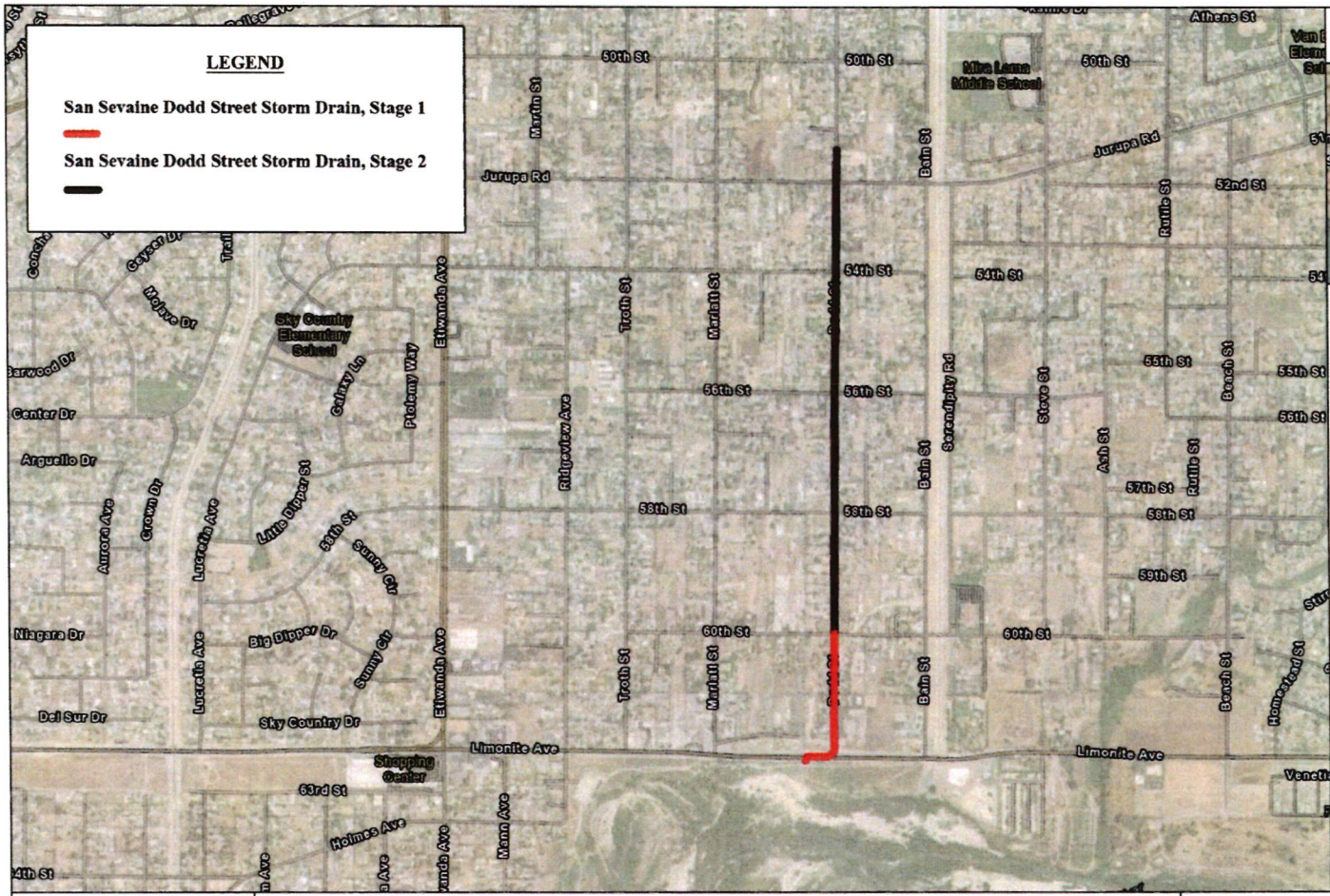
RIVERSIDE COUNTY FLOOD CONTROL AND WATER CONSERVATION DISTRICT

**SECTION 18 GENERAL CONSTRUCTION MAP  
 HOME GARDENS - MOODY STREET LATERAL**


SUPERVISORIAL DISTRICT 2




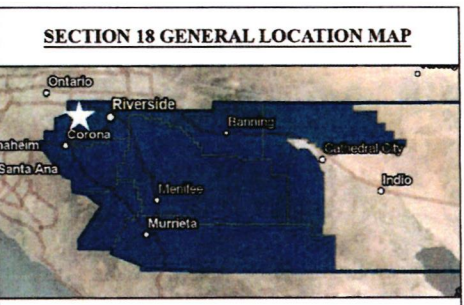
PROJECT NO.	1-8-00213-00
ENGINEER	R. JOHNSON
DATE CREATED	01/14/2025



**LEGEND**

San Sevaime Dodd Street Storm Drain, Stage 1  


San Sevaime Dodd Street Storm Drain, Stage 2  




**ENGINEER'S STATEMENT**

**STAGE 1**  
 This District-led project proposes to construct the first stage of the Dodd Street Storm Drain system, including approximately 1,780 feet of 84-inch to 90-inch reinforced concrete pipe. The storm drain will collect flows from 60th Street and head downstream to Limonite Avenue, then proceed west along Limonite Avenue for approximately 600 feet to an adequate outlet into the Santa Ana River. The project will help resolve flooding at the sump southwest of Dodd Street and 60th Street and will also enable the District to pursue the more extensive Stage 2 project, which will extend flood protection further north along Dodd Street. The District will be the responsible for operation and maintenance of the facility.

**ESTIMATED COSTS - \$5,500,000**

**STAGE 2**  
 This District-led project proposes to construct approximately 5,290 feet of 60-inch to 72-inch reinforced concrete pipe to alleviate flooding along Dodd Street. The storm drain will collect flows just north of Jurupa Road and convey it south to 60th Street where it will tie into the San Sevaime Dodd Street Storm Drain, Stage 1 project, which ultimately outlets to the Santa Ana River. The District will be responsible for operation and maintenance of the facility.

**ESTIMATED COSTS - \$8,100,000**




RIVERSIDE COUNTY FLOOD CONTROL AND WATER CONSERVATION DISTRICT

**SECTION 18 GENERAL CONSTRUCTION MAP**

**SAN SEVAIME DODD STREET STORM DRAIN, STAGES 1 & 2**

SUPERVISORIAL DISTRICT 2

0 1,250 2,500 5,000 Feet



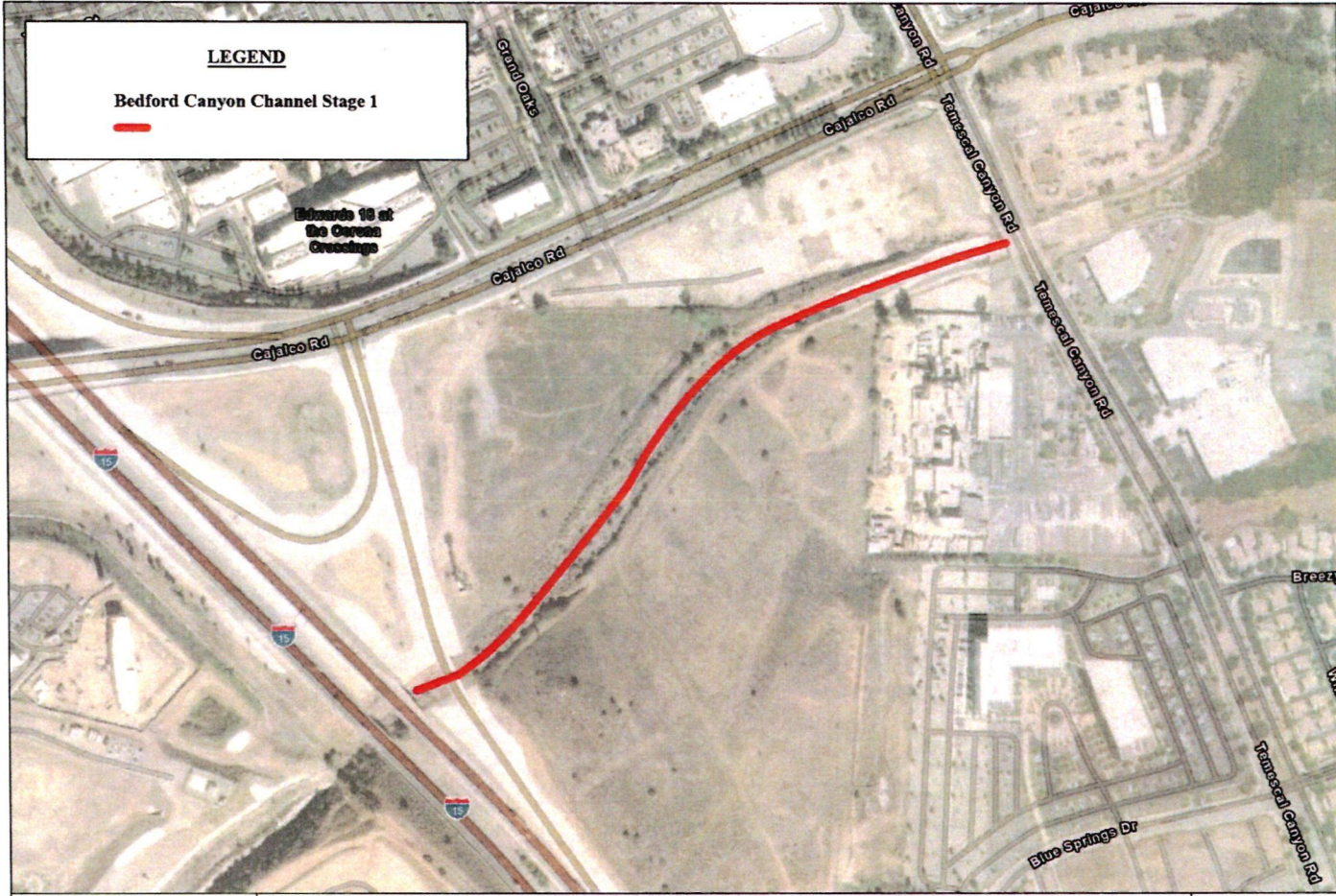
PROJECT NO.	1-8-00052-01/02
ENGINEER	R. VASQUEZ
DATE CREATED	01/14/2025



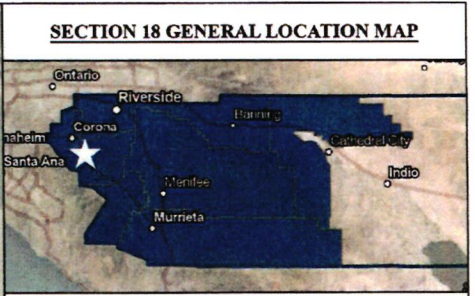
**RIVERSIDE COUNTY FLOOD CONTROL AND WATER CONSERVATION DISTRICT**

**ZONE 2 PROJECTS**

**Bedford Canyon Channel, Stage 1 Exhibit  
Mockingbird Canyon Stabilization, Stage 3 Exhibit**



**LEGEND**  
 Bedford Canyon Channel Stage 1  
 —



**ENGINEER'S STATEMENT**

This District-led project proposes to stabilize approximately 2,200 feet of Bedford Canyon Wash, located south of Cajalco Road, between Interstate 15 and Temescal Canyon Road in Corona, California. The primary objective of this project is to safely convey the 100-year storm flows in a stabilized system from Interstate 15 northbound freeway to an existing culvert under Temescal Canyon Road in a manner that reduces erosion and sediment deposition generated in the wash. Additionally, the project will aim to accommodate space for the future Butterfield Overland Trail project (constructed and maintained by others). The District will be responsible for operation and maintenance of the channel.

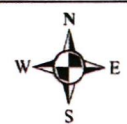

**ESTIMATED COSTS - \$9,100,000**



RIVERSIDE COUNTY FLOOD CONTROL AND WATER CONSERVATION DISTRICT

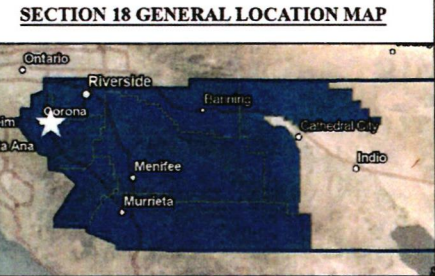
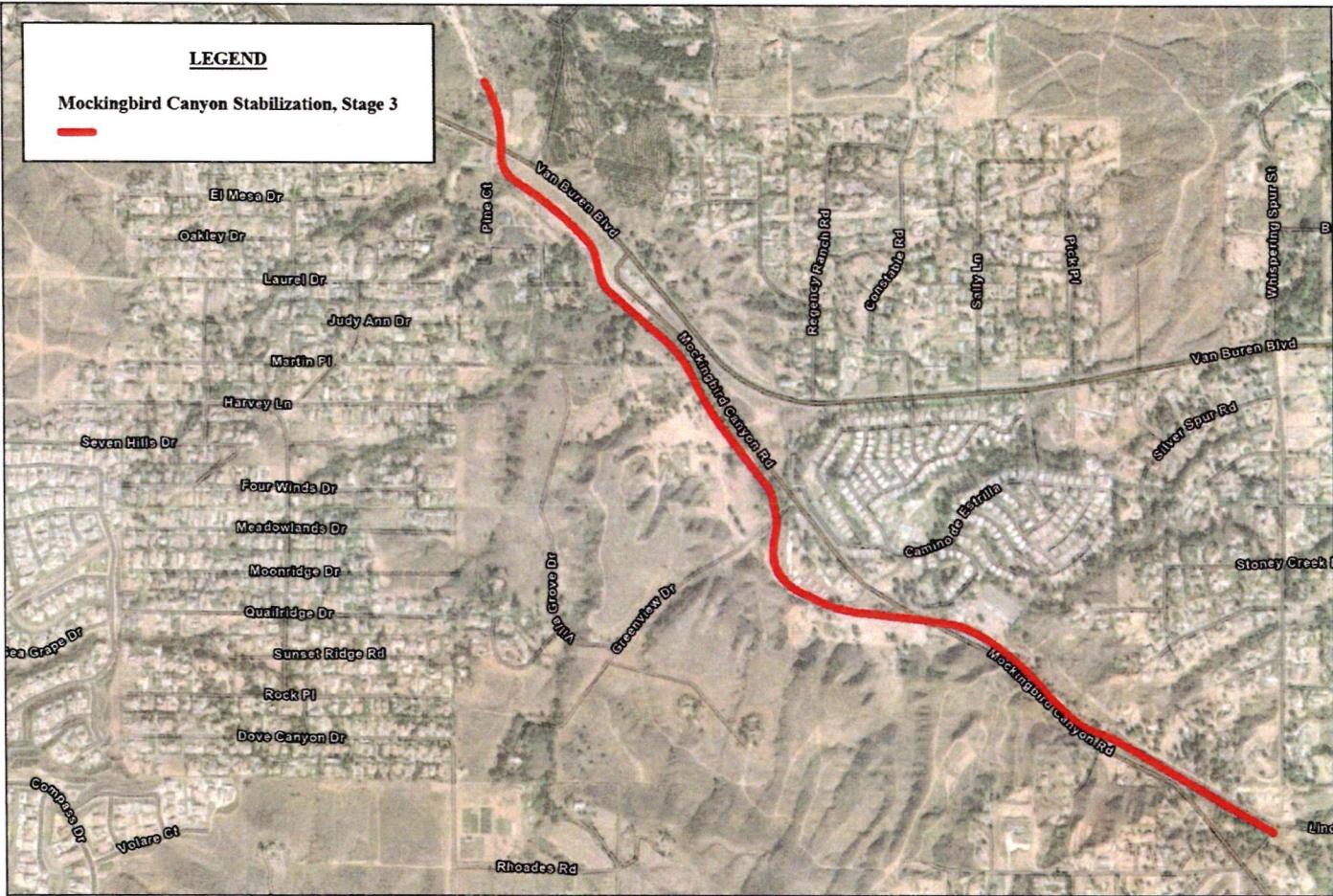
**SECTION 18 GENERAL CONSTRUCTION MAP  
 BEDFORD CANYON CHANNEL, STAGE 1**

SUPERVISORIAL DISTRICT 2



<b>PROJECT NO.</b>	2-8-00253-01
<b>ENGINEER</b>	M. SETHI
<b>DATE CREATED</b>	01/14/2025

**LEGEND**  
 Mockingbird Canyon Stabilization, Stage 3



**ENGINEER'S STATEMENT**

This District-led project contains roughly two miles of improvements along Mockingbird Canyon Wash from Pennington Place bridge to the Van Buren crossing downstream. The primary objective for this project is to stabilize Mockingbird Canyon Wash and reduce sediment transport and erosion that can damage public infrastructure and adjacent residences. The drainage improvements are anticipated to consist of soil bank protection and grade control structures, with a majority of the bottom left earthen and allowed to revegetate naturally. The project also includes two new crossings, one at Greenview Drive and another downstream for additional residential access. The project will also replace the existing Pennington Place bridge as well as provide an opportunity for a future trail system to be established by other entities. The District will be responsible for operation and maintenance of the facility (not including future trails).


**ESTIMATED COSTS - \$64,600,000**



RIVERSIDE COUNTY FLOOD CONTROL AND WATER CONSERVATION DISTRICT

**SECTION 18 GENERAL CONSTRUCTION MAP  
 MOCKINGBIRD CANYON STABILIZATION, STAGE 3**

SUPERVISORIAL DISTRICT 1 & 2



PROJECT NO.	2-8-00180-03
ENGINEER	M. SETHI
DATE CREATED	03/13/2025



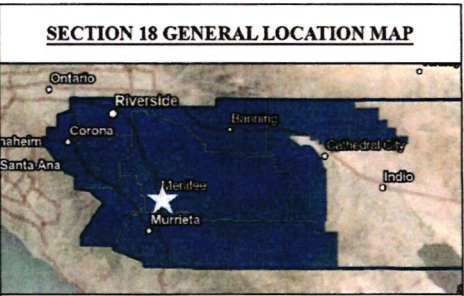
**RIVERSIDE COUNTY FLOOD CONTROL AND WATER CONSERVATION DISTRICT**

**ZONE 4 PROJECTS**

**Menifee Valley - Azusa Channel Exhibits**



**LEGEND**  
 Menifee Valley - Azusa Channel



**ENGINEER'S STATEMENT**

This is a District-led project to the east side of Mt. San Jacinto College - Menifee Valley campus to reduce street and community flooding. This project will collect flows from Menifee Drainage Channel and TR 36852 channel into a proposed large inlet structure. Flows will be conveyed north in the proposed 1,400 feet of open channel then discharge into the existing City of Menifee owned La Piedra Road Culvert, which outlets to Menifee Lakes. The District will be responsible for operation and maintenance of the channel.

**ESTIMATED COSTS - \$5,100,000**



RIVERSIDE COUNTY FLOOD CONTROL AND WATER CONSERVATION DISTRICT

**SECTION 18 GENERAL CONSTRUCTION MAP**  
**MENIFEE VALLEY - AZUSA CHANNEL**

SUPERVISORIAL DISTRICT 3

0 215 430 860 Feet

	PROJECT NO.	4-8-00366-00
	ENGINEER	M. SETHI
	DATE CREATED	01/13/2025




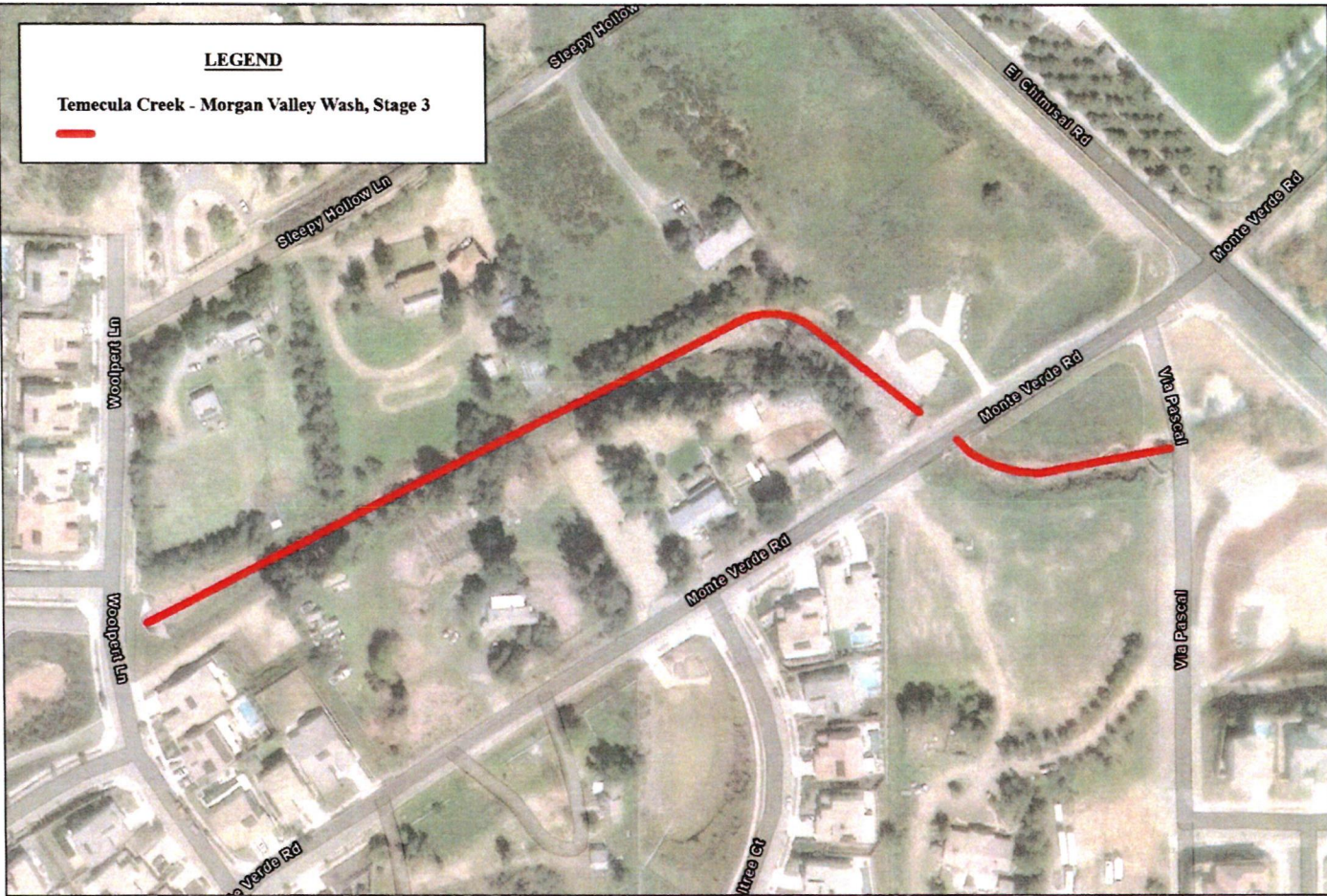
**RIVERSIDE COUNTY FLOOD CONTROL AND WATER CONSERVATION DISTRICT**

**ZONE 7 PROJECTS**

**Temecula Creek - Morgan Valley Wash, Stage 3 Exhibit**

**LEGEND**

Temecula Creek - Morgan Valley Wash, Stage 3

**SECTION 18 GENERAL LOCATION MAP**



**ENGINEER'S STATEMENT**

This is a District-led improvement project to stabilize and restore the stream function of a portion of Morgan Valley Wash between Via Pascal and Woolpert Lane by the installation of toe and sideslope protection.

**ESTIMATED COSTS - \$3,700,000**




RIVERSIDE COUNTY FLOOD CONTROL AND WATER CONSERVATION DISTRICT

**SECTION 18 GENERAL CONSTRUCTION MAP**

**TEMECULA CREEK - MORGAN VALLEY WASH, STAGE 3**

SUPERVISORIAL DISTRICT 3



<b>PROJECT NO.</b>	7-8-00065-03
<b>ENGINEER</b>	M. VENABLE
<b>DATE CREATED</b>	01/14/2025